P 32 - km 0,66023

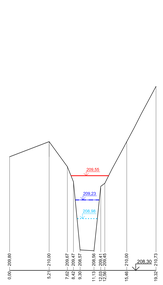

P 33 - km 0,66240

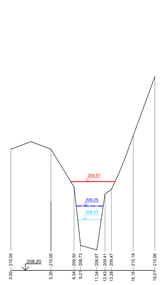

P 34 - km 0,66791

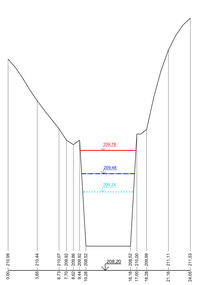

P 35 - km 0,67057

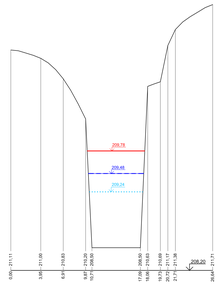

P 35a - km 0,67337

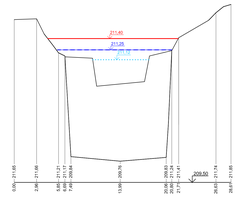

P 36 - km 0,67505

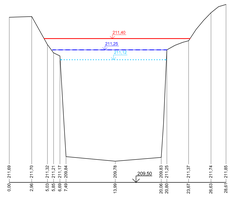

P 37 - km 0,67976

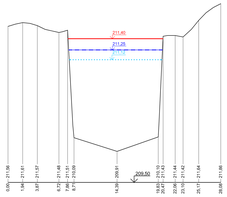

P 38 - km 0,69243

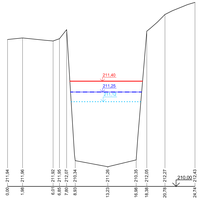

P 39 - km 0,70441

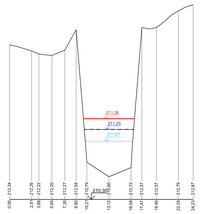

P 40 - km 0,70753

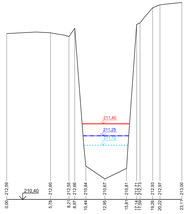

P 41 - km 0,72196

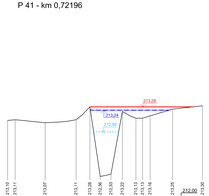

P 42 - km 0,72597

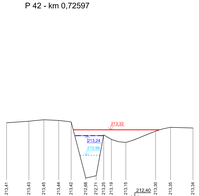

P 43 - km 0,74322

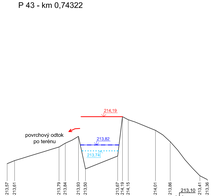

P 44 - km 0,77487

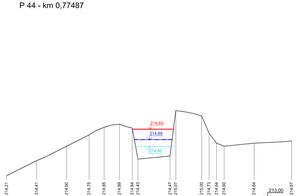

P 45 - km 0,80886

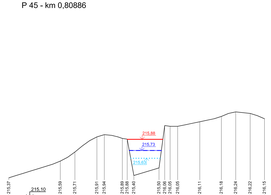

P 46 - km 0,81421

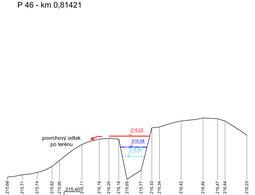

P 47 - km 0,83919

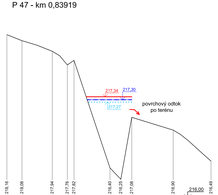

P 48 - km 0,84724

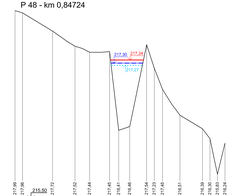

P 49 - km 0,87865

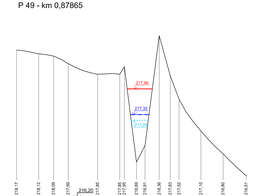

P 50 - km 0,93479

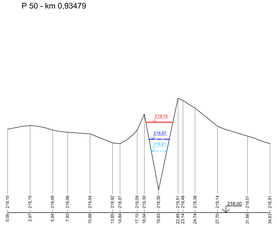

P 51 - km 0,95734

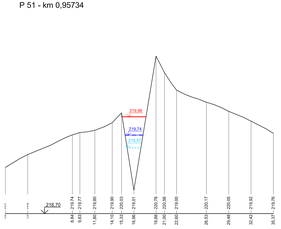

P 52 - km 0,99356

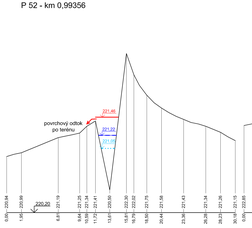

P 53 - km 1,03072

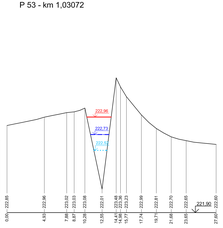

P 54 - km 1,06836

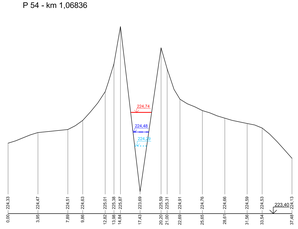

P 55 - km 1,11018

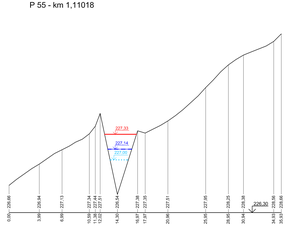

P 56 - km 1,15602

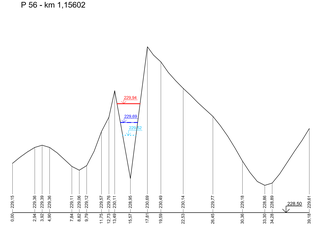

P 57 - km 1,17136

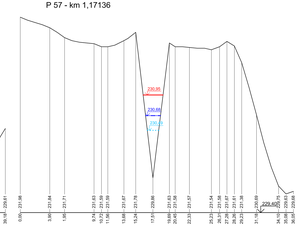

LEGENDA:

TERÉN

HLADINA Q_1

HLADINA Q_{20}

HLADINA Q_{100}

Výškový systém B.p.V.

d plus
PROJEKTOVÉ A INŽENÝRSKÉ A.S.
Sokolovská 161/454, 186 00 Praha 8 - Karlín
tel: +420 221 873 111, fax: +420 221 873 247
www.d-plus.cz
d-plus@d-plus.cz

Hlavní inženýr projektu: Ing. Jindřich SLAMA, Ph.D.	Zodp. projektant: Ing. Jindřich SLAMA, Ph.D.	Vypracoval: Roman PYTELKA	
MO (OU): Praha	Kraj: Praha	Datum:	05/2009
Investor: MHMP,Odbor ochrany prostředí, Jungmannova 35/29, Praha 1		Stupeň:	Generel
Zakázka: Generel Lipeneckého potoka		Číslo zakázky:	2814 - 08 - 00
		Měřítko:	1 : 200/20
		Počet formátů A4:	10 x A4
Obsah: Příčné profily příčné řezy P 32 - P57		Číslo přílohy:	Revize: 9.1.2. -
			Č. kopie