PO 65 - km 2.961 49

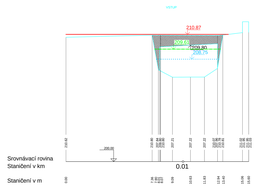

PO 64 - km 3.138 00

BETONOVÝ MOST

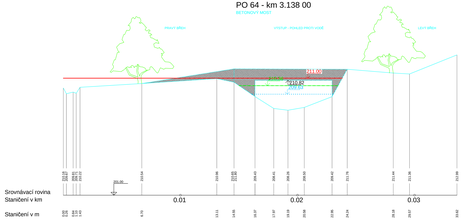

PO 63 - km 3.144 38

BETONOVÝ MOST

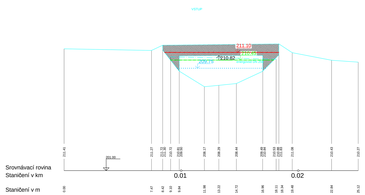

PO 62 - km 3.350 07

BETONOVÝ MOST - TRASA PRO PĚŠÍ

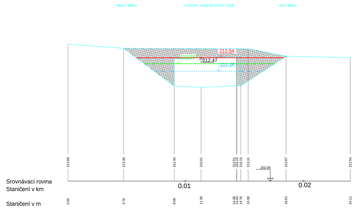

PO 61 - km 3.356 25

BETONOVÝ MOST - TRASA PRO PĚŠÍ

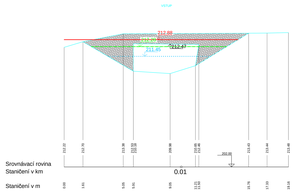

PO 60 - km 3.568 00

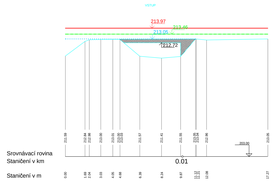

PO 59 - km 3.705 15

BETONOVÝ MOST



PO 58 - km 3.711 19

BETONOVÝ MOST

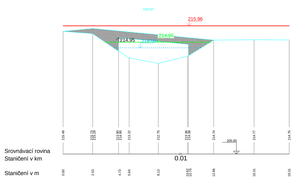

PO 57 - km 3.828 10

OCELOVÝ MOST

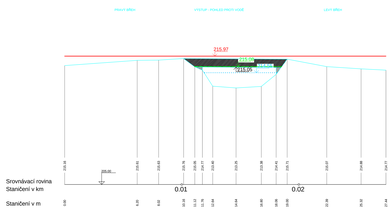

PO 56 - km 3.832 46

OCELOVÝ MOST

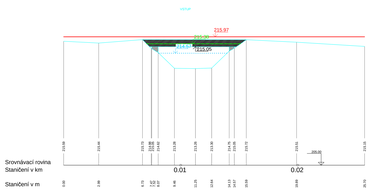

PO 55 - km 3.898 71

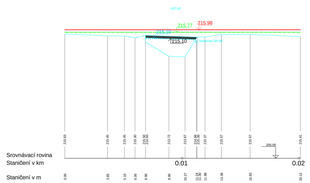

PO 54 - km 3.921 22



PO 53 - km 3.963 75

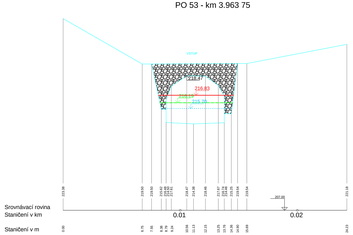

PO 52 - km 4.028 29

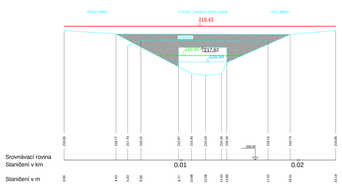

PO 51 - km 4.059 40

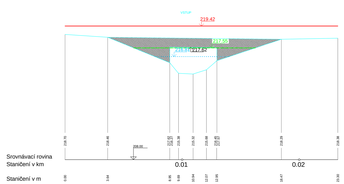

PO 50 - km 4.064 90

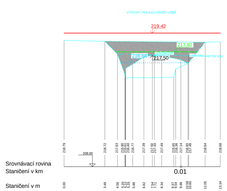

PO 49 - km 4.075 97

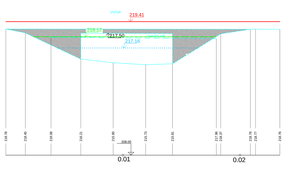

PO 48 - km 4.103 40

OCELOVÁ LÁVKA PRO PĚŠÍ



Výškový systém: Bpv

d plus 20 SP PROJEKTOVÁ A INŽENÝRSKÁ A.S.		Sokolovská 100/84, 186 00 Praha 8 - Karlín ic: 14221 201 213	tel.: +420 221 073 111 fax.: +420 221 073 247 www.d-plus.cz e-plus@d-plus.cz
Hlavní inženýr projektu: Ing. Jindřich Sy.Mich, Ph.D.	Zodp. projektant: Ing. Jindřich Sy.Mich, Ph.D.		Vypracoval: Ing. Eva BLAHOVÁ
MO,LOCG - Praha	Kraj: Hl. m. Praha	Datum: 11/2010	
Investor: MHMP, Odbor ochrany prostředí, Jungmannova 35/29, Praha 1		Stupeň:	generel
Zakázka: Interaktivní generel Kunratického potoka a jeho přítoků		Číslo zakázky:	308/09/010
		Měřítko:	1: 100 / 100
		Počet formátů A4:	2 ks vazby
Obsah: Příčné profily Příčné řezy objektů - Kunratický potok PO 65 - PO 48		Číslo přílohy: 5.1.3	Revize: -