ÚDOLNÍ PROFILY
ŘÍČANSKÝ POTOK
MĚŘ.: 1:500/1:100
4. ČÁST

U7 km 5.25755

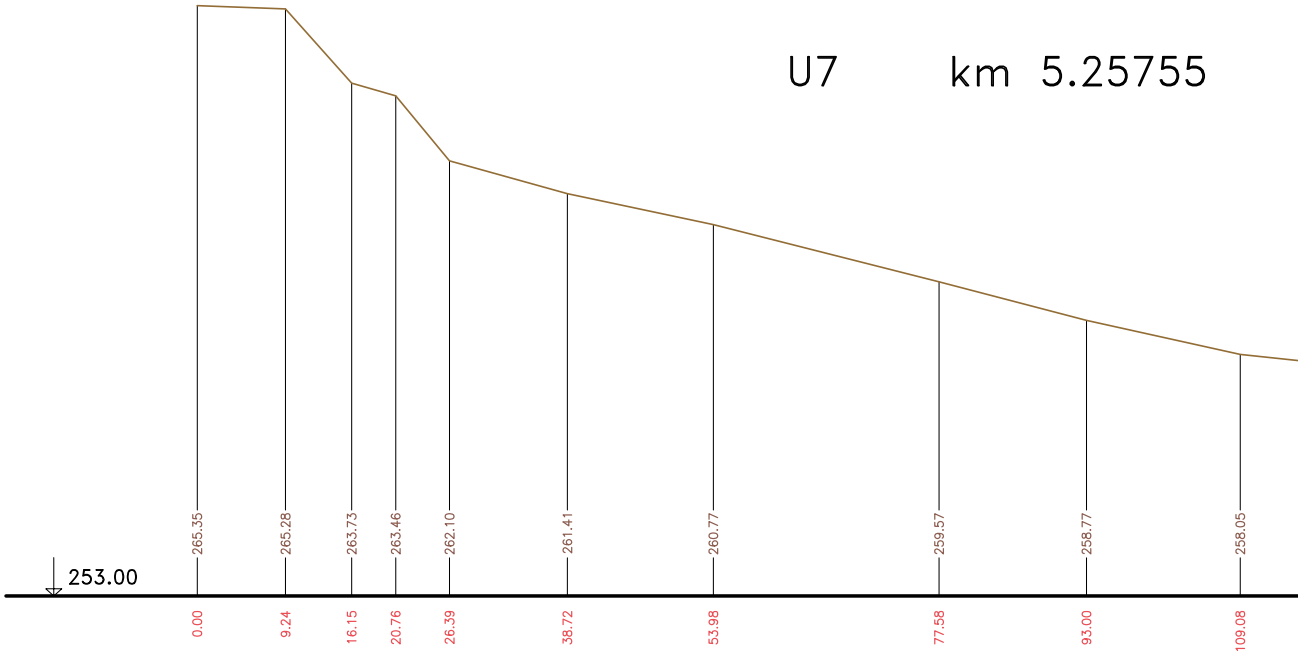
253.00
265.35
265.28
263.73
263.46
262.10
261.41
260.77
259.57
258.77
258.05
0.00
9.24
16.15
20.76
26.39
38.72
53.98
77.58
93.00
109.08

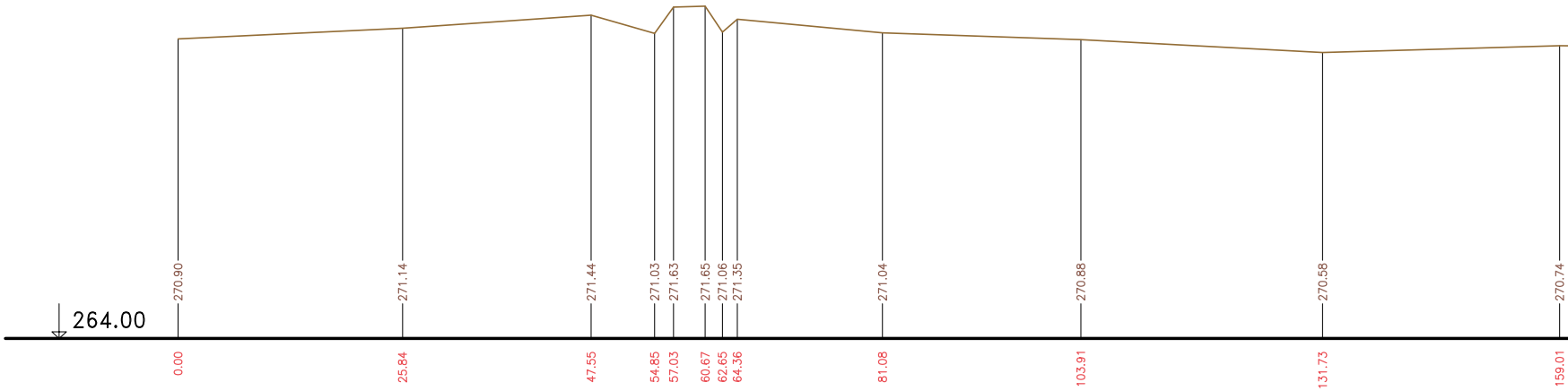
264.00
270.90
271.14
271.44
271.03
271.63
271.65
271.06
271.35
271.04
270.88
270.58
270.74
0.00
25.84
47.55
54.85
57.03
60.67
62.65
64.36
81.08
103.91
131.73
159.01

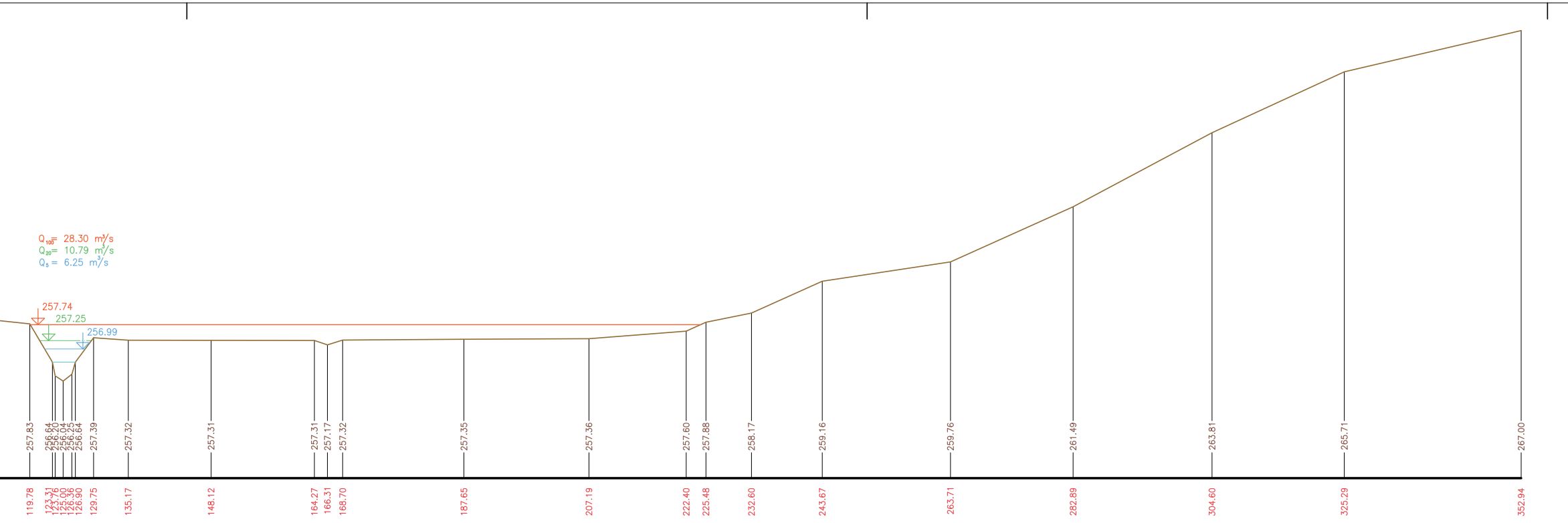
Q100= 28.30 m³/s
Q20= 10.79 m³/s
Q5 = 6.25 m³/s
257.74
257.25
256.99
257.83
256.64
256.20
256.04
256.25
256.64
257.39
257.32
257.31
257.31
257.17
257.32
257.35
257.36
257.60
257.88
258.17
259.16
259.76
261.49
263.81
265.71
267.00
119.78
123.31
123.76
125.00
126.36
126.90
129.75
135.17
148.12
164.27
166.31
168.70
187.65
207.19
222.40
225.48
232.60
243.67
263.71
282.89
304.60
325.29
352.94

U8 km 6.87685

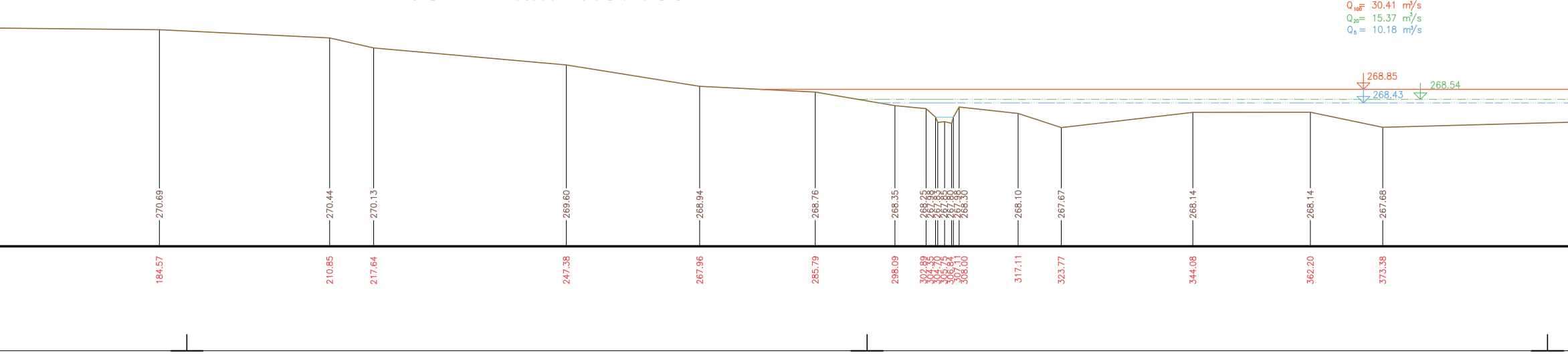
Q100= 30.41 m³/s
Q20= 15.37 m³/s
Q5 = 10.18 m³/s
268.85
268.54
268.43
270.69
270.44
270.13
269.60
268.94
268.76
268.35
268.25
267.98
267.83
267.85
267.80
267.98
268.30
268.10
267.67
268.14
268.14
267.68
184.57
210.85
217.64
247.38
267.96
285.79
298.09
302.89
304.35
304.70
305.75
306.84
307.11
308.00
317.11
323.77
344.08
362.20
373.38

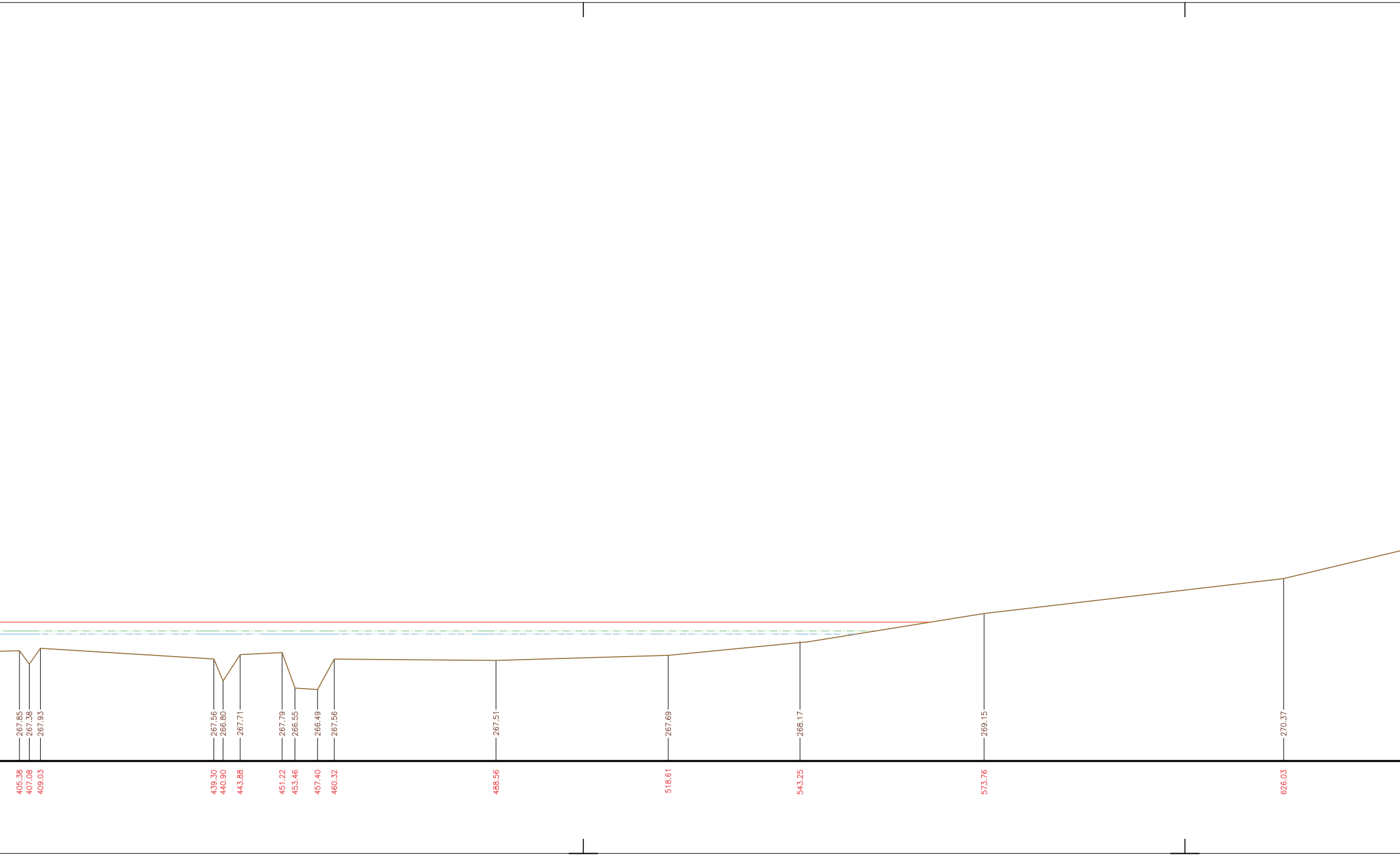
267.85
267.38
267.93
267.56
266.80
267.71
267.79
266.55
266.49
267.56
267.51
267.69
268.17
269.15
270.37
405.38
407.08
409.03
439.30
440.90
443.88
451.22
453.46
457.40
460.32
488.56
518.61
543.25
573.76
626.03

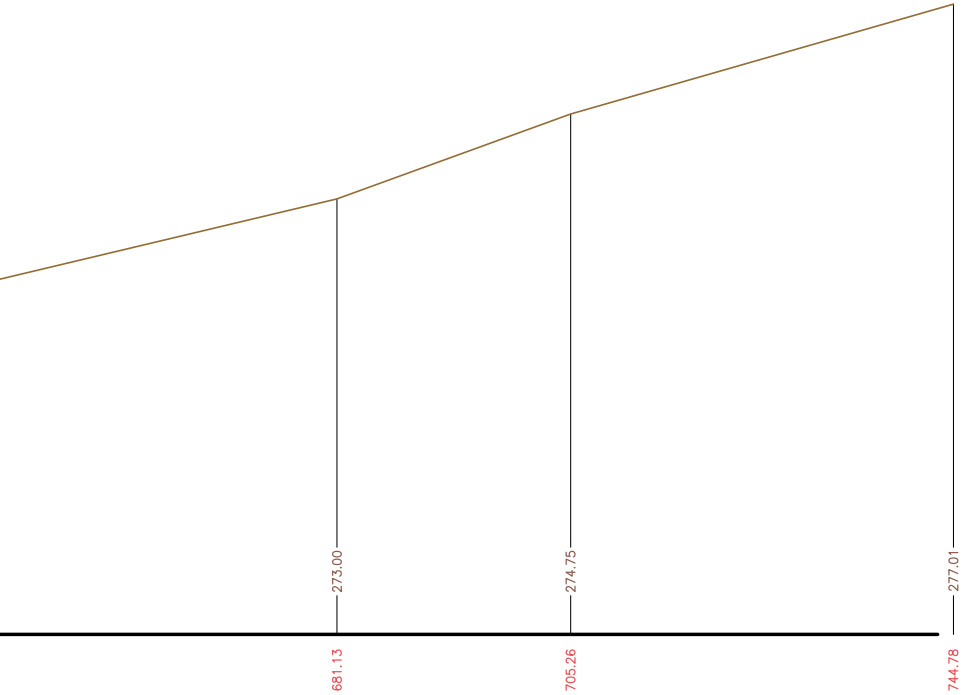
273.00
274.75
277.01
681.13
705.26
744.78

Výškový systém Balt p.v.

Název akce : **GENEREL TOKU ROKYTKA - II. etapa**	
Název přílohy : Údolní profily - Říčanský potok	Měřítko : 1 : 500/100
4. část U7 - U8	Číslo přílohy : **3.6.1.3.4**