P 1 km 0,057 72



P 2 km 0,131 32



P 3 km 0,222 39

P 4 km 0,257 75



P 5 km 0,272 42

P 6 km 0,284 52

P 7 km 0,357 64



P 8 km 0,409 22



P 9 km 0,465 49



P 10 km 0,510 55



P 11 km 0,566 52

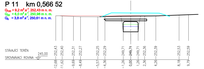

P 12 km 0,611 21

P 13 km 0,668 93



P 14 km 0,718 65



P 15 km 0,764 79



P 16 km 0,767 64



P 17 km 0,828 96



P 18 km 0,904 74



P 19 km 0,989 36



P 20 km 1,101 31



P 21 km 1,155 43



P 22 km 1,235 24



P 23 km 1,248 56

P 24 km 1,269 39

P 25 km 1,490 65



P 26 km 1,517 96

P 27 km 1,533 15

P 28 km 1,743 03



P 29 km 1,813 27



P 30 km 1,855 99



P 31 km 1,892 53



P 32 km 1,912 92



P 33 km 1,940 50



P 34 km 1,969 38



P 35 km 1,985 92



P 36 km 2,044 70



P 37 km 2,123 95



P 38 km 2,219 85



P 39 km 2,282 40

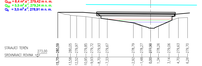

P 40 km 2,307 32



P 41 km 2,333 60



P 42 km 02,363 57



P 43 km 2,402 65



INVESTOR: HLAVNÍ MĚSTO PRAHA, zastoupené: MHMP-ODP JUNGMANNOVA 35, PRAHA1	KONTROLOVAL: Doc.Ing.Karel KŽDL	SOUŘADNÝ SYSTÉM VÝŠKOVÝ SYSTÉM	S-JTSK Bpv
	VYPRACOVAL: ING. VYTBASEK	DATUM: 3.2022	FAKE
VYPRACOVALI: ČVUT FSv Thákurova 7, Praha 6	KNIH: MEDITRA OKD Praha	FORMÁT: A4	
AKCE: Kolíkovský potok Dokumentace zábplavových území		ČÍSLO PROJEKTU: 2105	
		REVIZE	MĚŘÍTKO 1:200
PŘÍLOHA: Úsiní profily		DATUM	PŘÍLOHA: 3