P 1 km 0,031 73



P 2 km 0,034 37

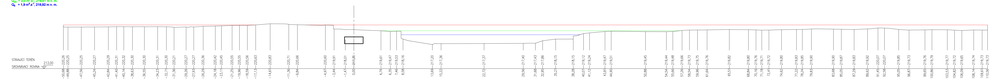

P 3 km 0,042 43

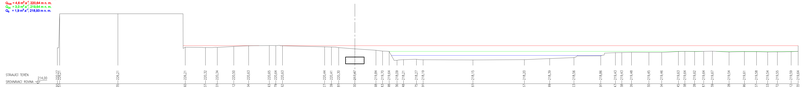

P 4 km 0,175 91



P 5 km 0,251 73



P 6 km 0,321 96



P 7 km 0,328 24



P 8 km 0,370 43



P 9 km 0,520 72



P 10 km 0,612 00

P 11 km 0,707 52



P 12 km 0,738 68

P 13 km 0,763 47

P 14 km 0,882 35



P 15 km 0,896 97

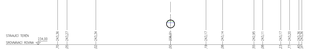

P 16 km 0,913 32

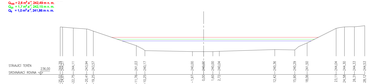

P 17 km 1,090 12



P 18 km 1,155 39



P 19 km 1,204 23

P 20 km 1,237 20



P 21 km 1,343 35



P 22 km 1,360 76



P 23 km 1,375 97

INVESTOR: HLAVNÍ MĚSTO PRAHA, ZASTOUPENÉ: MHMP-OOP, JUNGMANNOVA 35, Praha1	KONTROLOVAL: Doc.Ing.Hab.,CSc.	SOUŘADNÝ SYSTÉM VÝŠKOVÝ SYSTÉM	S-JTSK Bpv
	VYPRACOVAL: ING. HYBŠÁEK	DATUM: 3.2022	PAPÍR
ZPRACOVATEL: ČVUT FSv Thákurova 7, Praha 6	KNV. ZAŘÍZENÍ ČKD Praha	FORMÁT: A4	
NÁZEV: Chodníkový potok, Dokumentace zájmových Území		ČÍSLO PROJEKTU: 2105	
		MĚŘÍTKO: 1:200	
PŘÍLOHA: Údolní profily		PŘÍLOHA: 3	