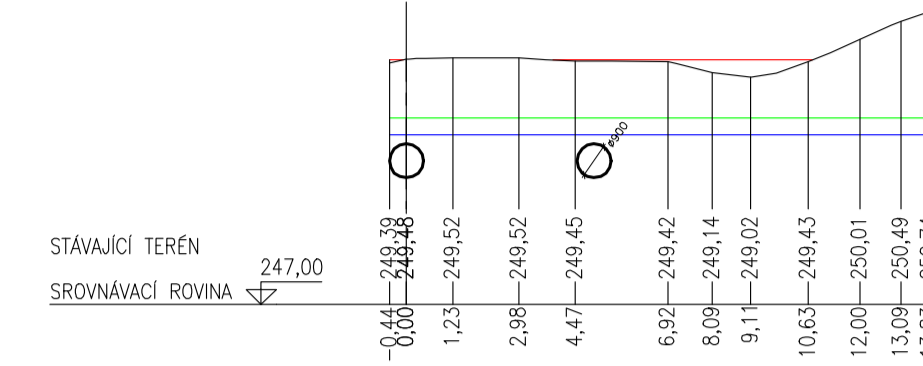
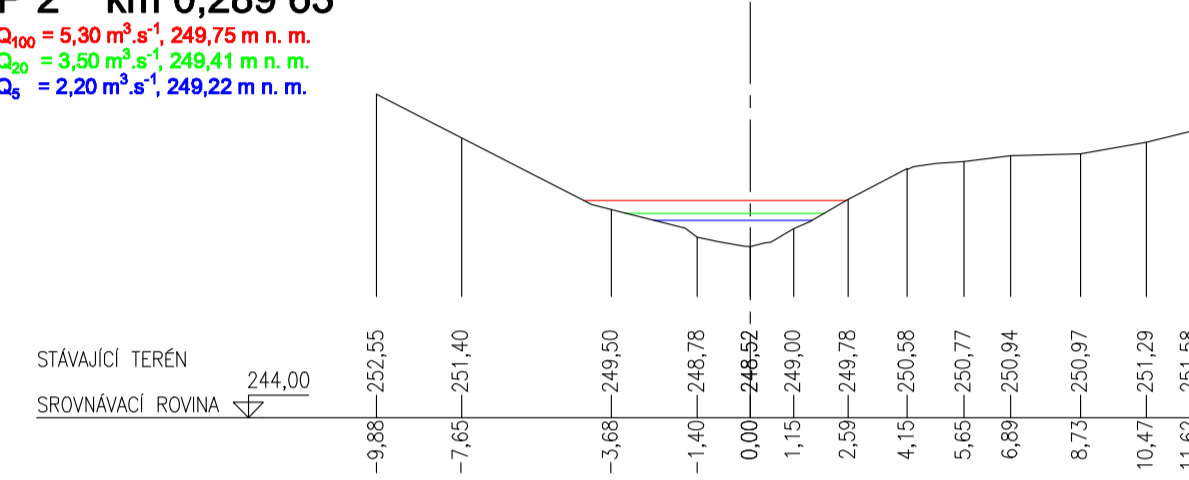


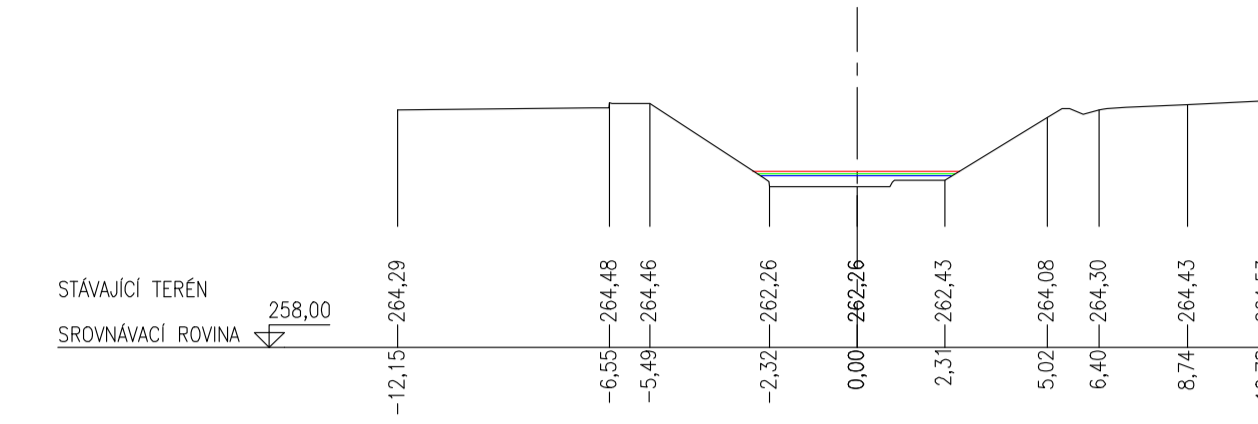
**P 1 km 0,202 16**  
 $Q_{top} = 5,30 \text{ m}^3/\text{s}^1, 249,47 \text{ m n. m.}$   
 $Q_{50} = 3,50 \text{ m}^3/\text{s}^1, 247,94 \text{ m n. m.}$   
 $Q_b = 2,20 \text{ m}^3/\text{s}^1, 247,49 \text{ m n. m.}$



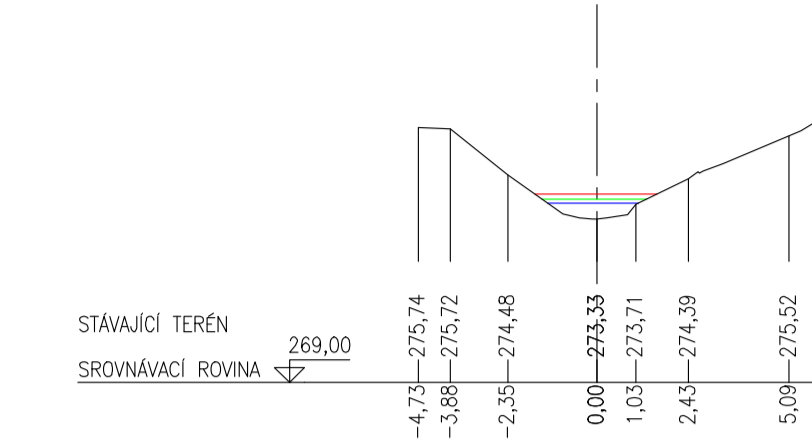
**P 2 km 0,289 63**  
 $Q_{top} = 5,30 \text{ m}^3/\text{s}^1, 249,75 \text{ m n. m.}$   
 $Q_{50} = 3,50 \text{ m}^3/\text{s}^1, 248,41 \text{ m n. m.}$   
 $Q_b = 2,20 \text{ m}^3/\text{s}^1, 246,22 \text{ m n. m.}$



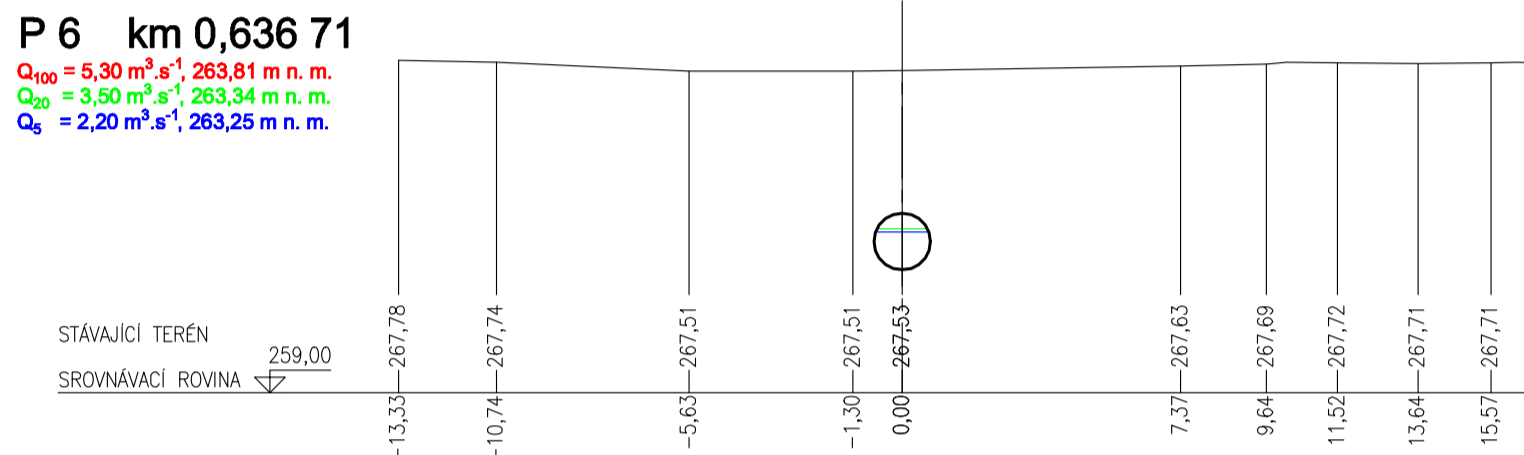
**P 5 km 0,617 61**  
 $Q_{top} = 5,30 \text{ m}^3/\text{s}^1, 262,67 \text{ m n. m.}$   
 $Q_{50} = 3,50 \text{ m}^3/\text{s}^1, 262,20 \text{ m n. m.}$   
 $Q_b = 2,20 \text{ m}^3/\text{s}^1, 262,54 \text{ m n. m.}$



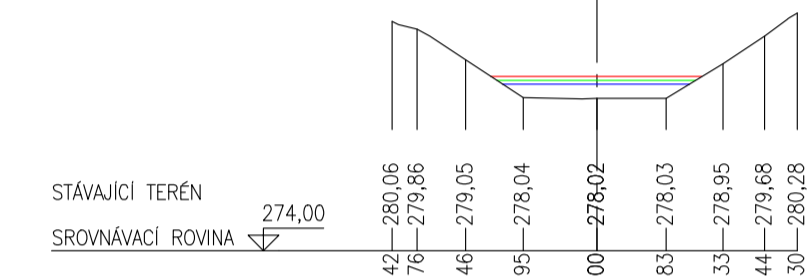
**P 9 km 0,861 27**  
 $Q_{top} = 3,90 \text{ m}^3/\text{s}^1, 273,96 \text{ m n. m.}$   
 $Q_{50} = 2,50 \text{ m}^3/\text{s}^1, 273,85 \text{ m n. m.}$   
 $Q_b = 1,60 \text{ m}^3/\text{s}^1, 273,75 \text{ m n. m.}$



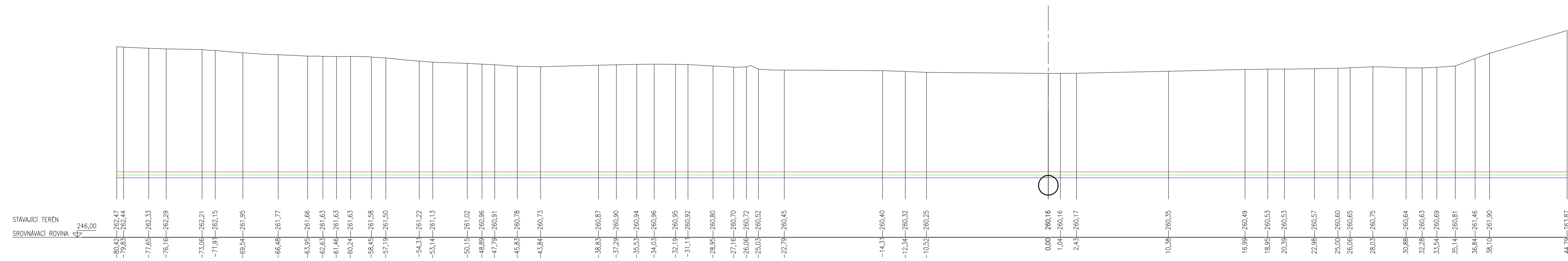
**P 6 km 0,636 71**  
 $Q_{top} = 5,30 \text{ m}^3/\text{s}^1, 263,81 \text{ m n. m.}$   
 $Q_{50} = 3,50 \text{ m}^3/\text{s}^1, 263,54 \text{ m n. m.}$   
 $Q_b = 2,20 \text{ m}^3/\text{s}^1, 263,25 \text{ m n. m.}$



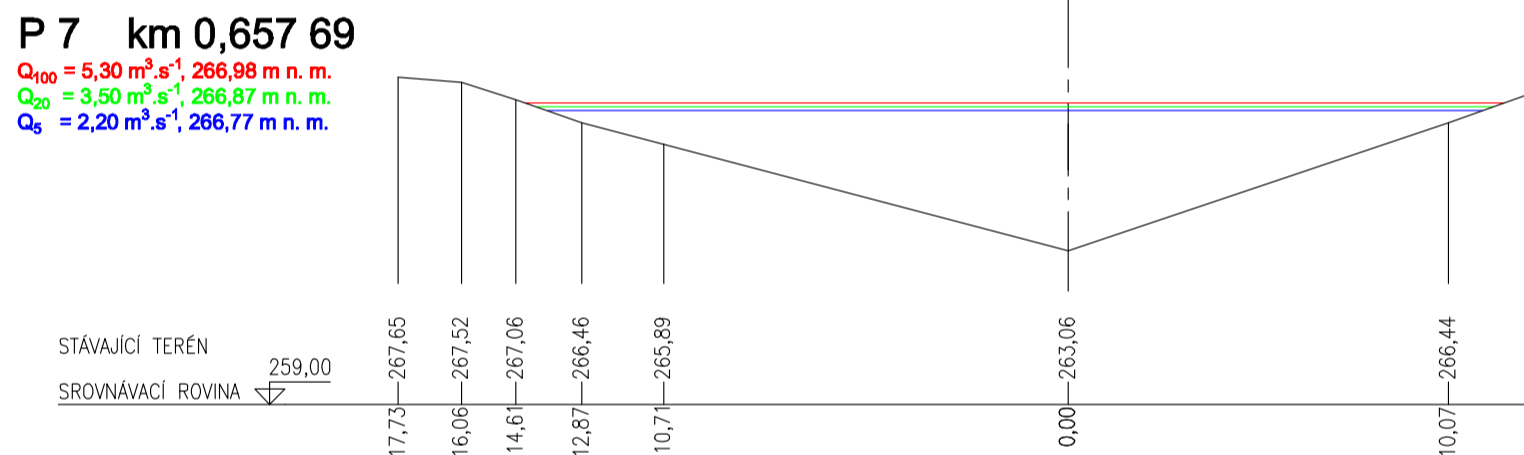
**P 10 km 0,951 42**  
 $Q_{top} = 3,90 \text{ m}^3/\text{s}^1, 278,61 \text{ m n. m.}$   
 $Q_{50} = 2,50 \text{ m}^3/\text{s}^1, 278,50 \text{ m n. m.}$   
 $Q_b = 1,60 \text{ m}^3/\text{s}^1, 278,41 \text{ m n. m.}$



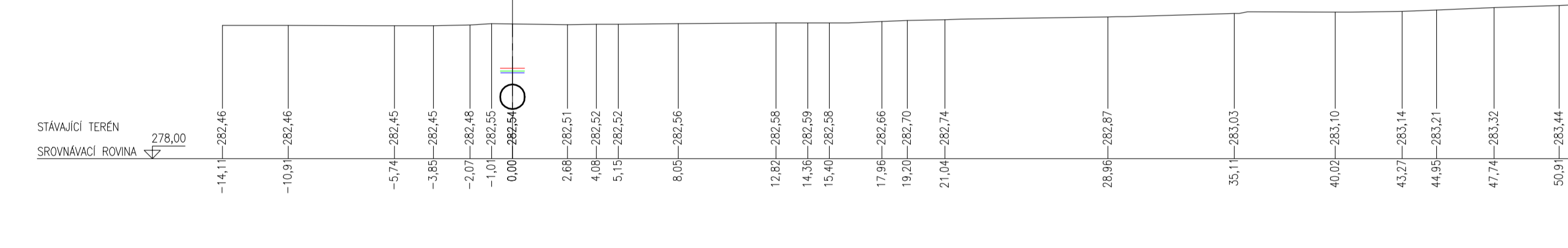
**P 3 km 0,344 66**  
 $Q_{top} = 5,30 \text{ m}^3/\text{s}^1, 251,67 \text{ m n. m.}$   
 $Q_{50} = 3,50 \text{ m}^3/\text{s}^1, 251,39 \text{ m n. m.}$   
 $Q_b = 2,20 \text{ m}^3/\text{s}^1, 251,16 \text{ m n. m.}$



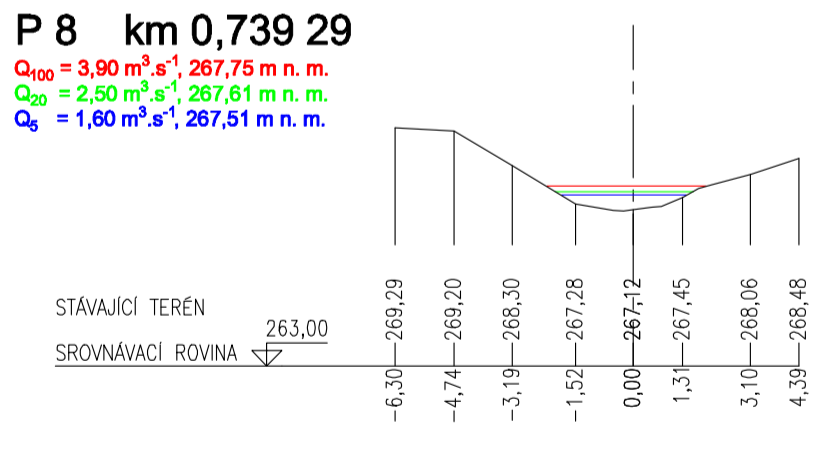
**P 7 km 0,657 69**  
 $Q_{top} = 5,30 \text{ m}^3/\text{s}^1, 266,68 \text{ m n. m.}$   
 $Q_{50} = 3,50 \text{ m}^3/\text{s}^1, 266,87 \text{ m n. m.}$   
 $Q_b = 2,20 \text{ m}^3/\text{s}^1, 266,77 \text{ m n. m.}$



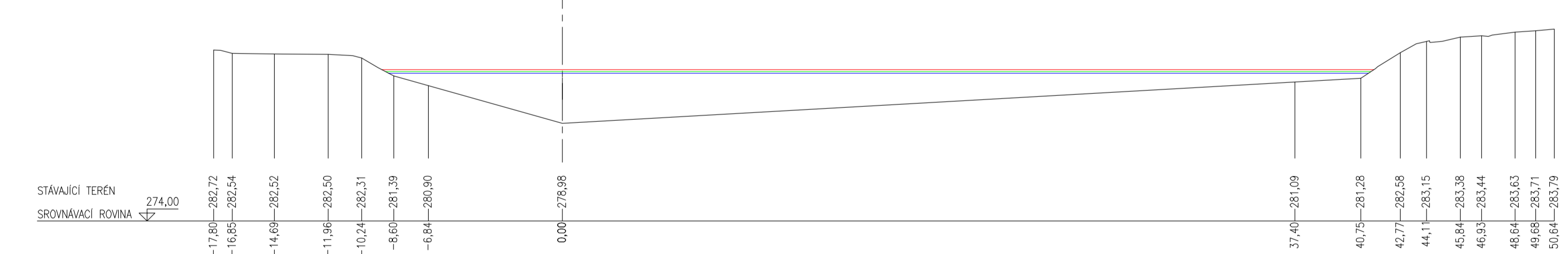
**P 11 km 0,969 25**  
 $Q_{top} = 3,90 \text{ m}^3/\text{s}^1, 280,39 \text{ m n. m.}$   
 $Q_{50} = 2,50 \text{ m}^3/\text{s}^1, 280,34 \text{ m n. m.}$   
 $Q_b = 1,60 \text{ m}^3/\text{s}^1, 280,16 \text{ m n. m.}$



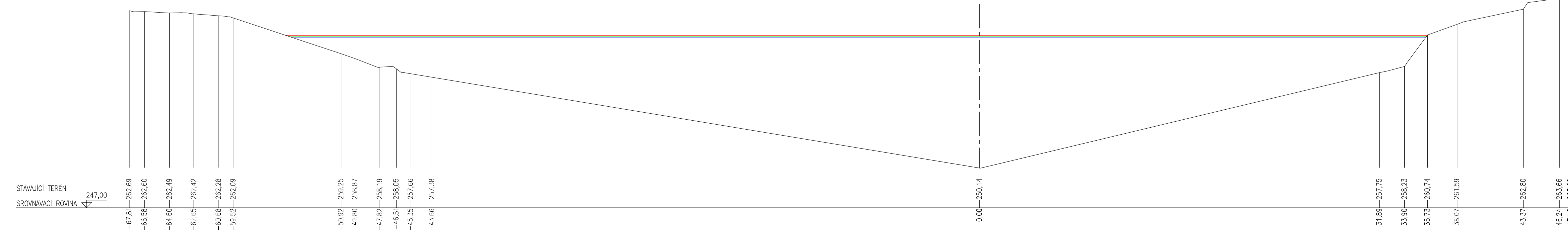
**P 8 km 0,739 29**  
 $Q_{top} = 3,90 \text{ m}^3/\text{s}^1, 267,79 \text{ m n. m.}$   
 $Q_{50} = 2,50 \text{ m}^3/\text{s}^1, 267,61 \text{ m n. m.}$   
 $Q_b = 1,60 \text{ m}^3/\text{s}^1, 267,51 \text{ m n. m.}$



**P 12 km 0,988 00**  
 $Q_{top} = 3,90 \text{ m}^3/\text{s}^1, 281,72 \text{ m n. m.}$   
 $Q_{50} = 2,50 \text{ m}^3/\text{s}^1, 281,62 \text{ m n. m.}$   
 $Q_b = 1,60 \text{ m}^3/\text{s}^1, 281,54 \text{ m n. m.}$



**P 4 km 0,377 35**  
 $Q_{top} = 5,30 \text{ m}^3/\text{s}^1, 260,71 \text{ m n. m.}$   
 $Q_{50} = 3,50 \text{ m}^3/\text{s}^1, 260,61 \text{ m n. m.}$   
 $Q_b = 2,20 \text{ m}^3/\text{s}^1, 260,53 \text{ m n. m.}$



INVESTOR	HLAVNÍ MĚSTO PRAHA ZASTOUPENÉ: MHMP-ŮCP JUNGSMANNOVA 35, PRAHA1	KONTROLOVAL Doc.Ing.Havlík,ČSČ	SOUŘADNÝ SYSTÉM VÝŠKOVÝ SYSTÉM	S-JTSK Bpv
ZPRACOVATEL ČVUT FSV	TEL. 605 159 536 Thákurova 7, Praha 6	VYPRACOVAL ING. HYBÁŠEK PRAHA	DATUM 3.2022	PŘE
AKCE	Hájecký potok Dokumentace záplavových území		FORMÁT A4	1:200
PRÍLOHA			ČÍSLO PROJEKTU 2105	
		DATUM REV.	PRÍLOHA	