P 205 km 16,241 60
Q_{100} = 57,3 m³.s⁻¹, 255,07 m n. m.
Q_{20} = 37,4 m³.s⁻¹, 253,91 m n. m.
Q_5 = 23,8 m³.s⁻¹, 245,1 m n. m.

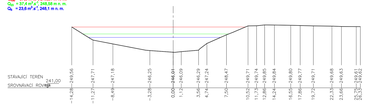

P 212 km 16,692 31
Q_{100} = 57,3 m³.s⁻¹, 260,16 m n. m.
Q_{20} = 37,4 m³.s⁻¹, 258,28 m n. m.
Q_5 = 23,8 m³.s⁻¹, 248,98 m n. m.

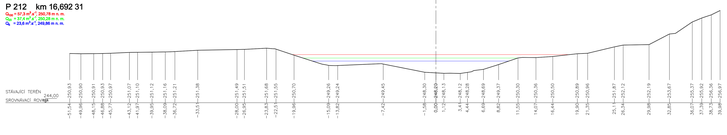

P 219 km 17,220 29
Q_{100} = 57,3 m³.s⁻¹, 253,93 m n. m.
Q_{20} = 37,4 m³.s⁻¹, 252,5 m n. m.
Q_5 = 23,8 m³.s⁻¹, 242,62 m n. m.

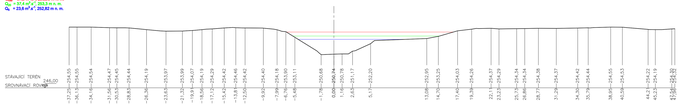

P 225 km 17,891 82
Q_{100} = 57,3 m³.s⁻¹, 267,09 m n. m.
Q_{20} = 37,4 m³.s⁻¹, 267,1 m n. m.
Q_5 = 17,0 m³.s⁻¹, 258,75 m n. m.

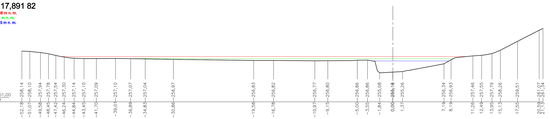

P 206 km 16,368 57
Q_{100} = 57,3 m³.s⁻¹, 259,6 m n. m.
Q_{20} = 37,4 m³.s⁻¹, 257,8 m n. m.
Q_5 = 23,8 m³.s⁻¹, 245,92 m n. m.

P 213 km 16,788 87
Q_{100} = 57,3 m³.s⁻¹, 261,27 m n. m.
Q_{20} = 37,4 m³.s⁻¹, 260,49 m n. m.
Q_5 = 23,8 m³.s⁻¹, 250,65 m n. m.

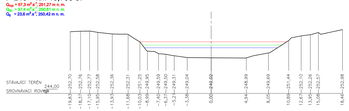

P 220 km 17,336 97
Q_{100} = 57,3 m³.s⁻¹, 254,25 m n. m.
Q_{20} = 37,4 m³.s⁻¹, 252,8 m n. m.
Q_5 = 23,8 m³.s⁻¹, 243,06 m n. m.

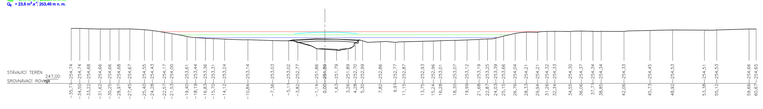

P 226 km 18,087 78
Q_{100} = 57,3 m³.s⁻¹, 269,03 m n. m.
Q_{20} = 37,4 m³.s⁻¹, 269,04 m n. m.
Q_5 = 17,0 m³.s⁻¹, 259,73 m n. m.

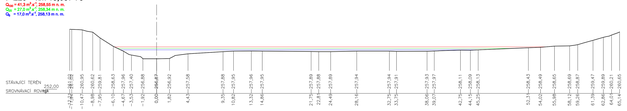

P 207 km 16,512 33
Q_{100} = 57,3 m³.s⁻¹, 260,15 m n. m.
Q_{20} = 37,4 m³.s⁻¹, 258,31 m n. m.
Q_5 = 23,8 m³.s⁻¹, 246,03 m n. m.

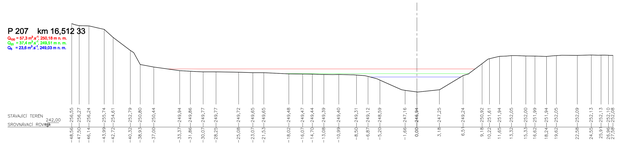

P 214 km 16,798 98
Q_{100} = 57,3 m³.s⁻¹, 261,93 m n. m.
Q_{20} = 37,4 m³.s⁻¹, 260,87 m n. m.
Q_5 = 23,8 m³.s⁻¹, 250,92 m n. m.



P 221 km 17,399 08
Q_{100} = 57,3 m³.s⁻¹, 255,12 m n. m.
Q_{20} = 37,4 m³.s⁻¹, 254,15 m n. m.
Q_5 = 23,8 m³.s⁻¹, 243,77 m n. m.

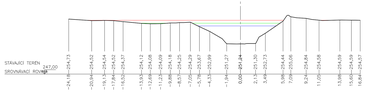

P 227 km 18,119 89
Q_{100} = 57,3 m³.s⁻¹, 268,65 m n. m.
Q_{20} = 37,4 m³.s⁻¹, 268,65 m n. m.
Q_5 = 17,0 m³.s⁻¹, 258,44 m n. m.



P 228 km 18,321 87
Q_{100} = 57,3 m³.s⁻¹, 269,91 m n. m.
Q_{20} = 37,4 m³.s⁻¹, 269,91 m n. m.
Q_5 = 17,0 m³.s⁻¹, 260,69 m n. m.

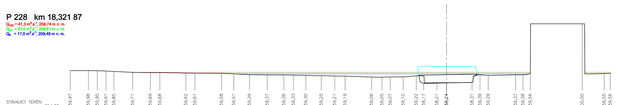

P 208 km 16,540 75
Q_{100} = 57,3 m³.s⁻¹, 260,35 m n. m.
Q_{20} = 37,4 m³.s⁻¹, 258,52 m n. m.
Q_5 = 23,8 m³.s⁻¹, 246,17 m n. m.

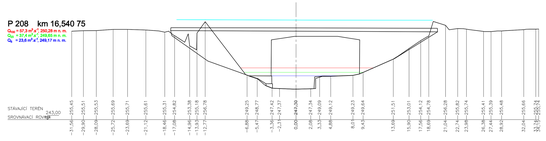

P 215 km 16,860 27
Q_{100} = 57,3 m³.s⁻¹, 261,98 m n. m.
Q_{20} = 37,4 m³.s⁻¹, 261,04 m n. m.
Q_5 = 23,8 m³.s⁻¹, 251,08 m n. m.

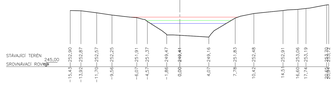

P 222 km 17,468 39
Q_{100} = 57,3 m³.s⁻¹, 256,07 m n. m.
Q_{20} = 37,4 m³.s⁻¹, 254,61 m n. m.
Q_5 = 23,8 m³.s⁻¹, 244,51 m n. m.

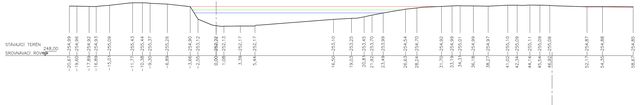

P 229 km 18,333 84
Q_{100} = 57,3 m³.s⁻¹, 269,93 m n. m.
Q_{20} = 37,4 m³.s⁻¹, 269,93 m n. m.
Q_5 = 17,0 m³.s⁻¹, 259,52 m n. m.

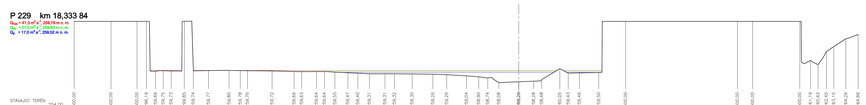

P 209 km 16,558 45
Q_{100} = 57,3 m³.s⁻¹, 260,72 m n. m.
Q_{20} = 37,4 m³.s⁻¹, 259,75 m n. m.
Q_5 = 23,8 m³.s⁻¹, 245,28 m n. m.

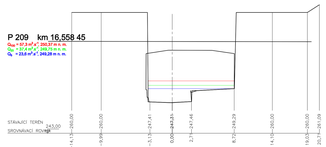

P 216 km 16,964 17
Q_{100} = 57,3 m³.s⁻¹, 262,79 m n. m.
Q_{20} = 37,4 m³.s⁻¹, 262,21 m n. m.
Q_5 = 23,8 m³.s⁻¹, 251,71 m n. m.

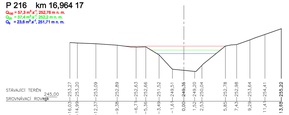

P 217 km 17,082 39
Q_{100} = 57,3 m³.s⁻¹, 253,35 m n. m.
Q_{20} = 37,4 m³.s⁻¹, 252,14 m n. m.
Q_5 = 23,8 m³.s⁻¹, 242,14 m n. m.

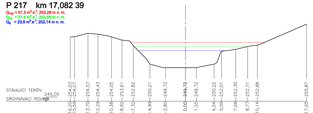

P 223 km 17,585 64
Q_{100} = 57,3 m³.s⁻¹, 255,01 m n. m.
Q_{20} = 37,4 m³.s⁻¹, 253,61 m n. m.
Q_5 = 23,8 m³.s⁻¹, 244,61 m n. m.

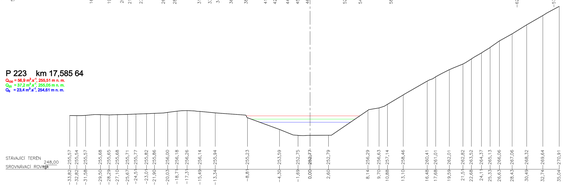

P 230 km 18,371 53
Q_{100} = 57,3 m³.s⁻¹, 269,93 m n. m.
Q_{20} = 37,4 m³.s⁻¹, 269,93 m n. m.
Q_5 = 17,0 m³.s⁻¹, 260,6 m n. m.

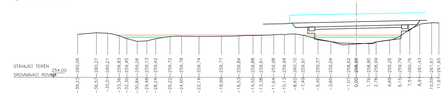

P 210 km 16,574 65
Q_{100} = 57,3 m³.s⁻¹, 260,81 m n. m.
Q_{20} = 37,4 m³.s⁻¹, 259,44 m n. m.
Q_5 = 23,8 m³.s⁻¹, 246,38 m n. m.

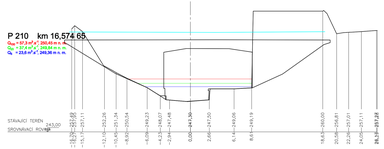

P 218 km 17,140 47
Q_{100} = 57,3 m³.s⁻¹, 255,98 m n. m.
Q_{20} = 37,4 m³.s⁻¹, 255,09 m n. m.
Q_5 = 23,8 m³.s⁻¹, 252,92 m n. m.

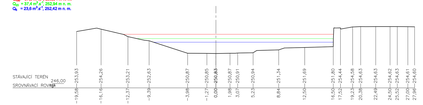

P 224 km 17,704 38
Q_{100} = 57,3 m³.s⁻¹, 258,89 m n. m.
Q_{20} = 37,4 m³.s⁻¹, 256,57 m n. m.
Q_5 = 17,0 m³.s⁻¹, 255,72 m n. m.

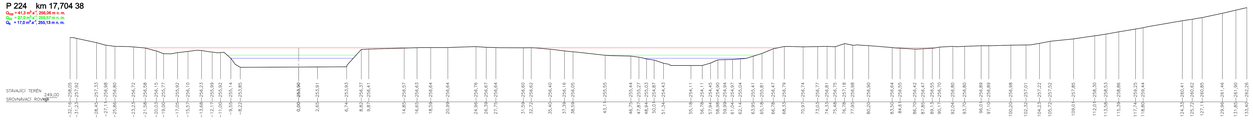

P 211 km 16,592 55
Q_{100} = 57,3 m³.s⁻¹, 261,61 m n. m.
Q_{20} = 37,4 m³.s⁻¹, 260,43 m n. m.
Q_5 = 23,8 m³.s⁻¹, 248,08 m n. m.

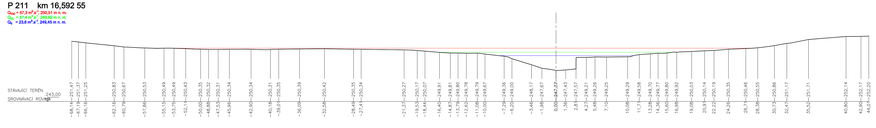

P 231 km 18,386 93
Q_{100} = 57,3 m³.s⁻¹, 265,25 m n. m.
Q_{20} = 37,4 m³.s⁻¹, 265,26 m n. m.
Q_5 = 17,0 m³.s⁻¹, 256,05 m n. m.



INVESTOR: HLAVNÍ MĚSTO PRAHA, ZASTOUPENE: MHMP-OCP, JUNGMANNOVA 35, PRAHA1	KONTROLOVAL: Doc.Ing.Karel KŘÍŽ, CSc.	SOUŘADNÝ SYSTÉM: S-JTSK, VÝŠKOVÝ SYSTÉM: Bpv	
	VYPRACOVAL: ING. HYBŠÁEK	DATUM: 3.2022	PARÉ
ZPRACOVATEL: ČVUT FSv Thákurova 7, Praha 6	TEL.: 605 159 536	KRAJ (MĚSTSKÁ ČÁST): Praha	FORMÁT: A4
AKCE: **Botič** Dokumentace záplavových území		ČÍSLO PROJEKTU: 2105	
		REVIZE:	MĚŘÍTKO: 1:200
PŘÍLOHA: **Údolní profily 205 - 231**		DATUM REV.:	PŘÍLOHA: **3.10**