P 178 km 11,725 32

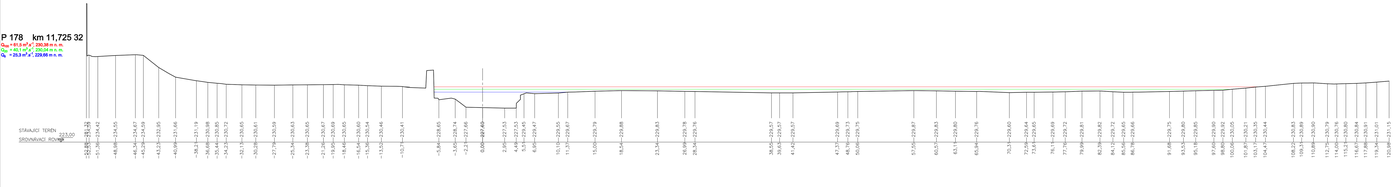

P 185 km 12,096 77

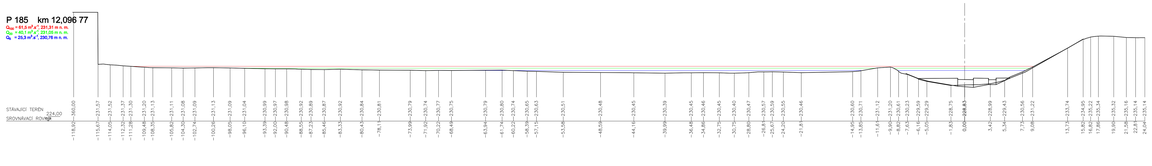

P 179 km 11,783 81

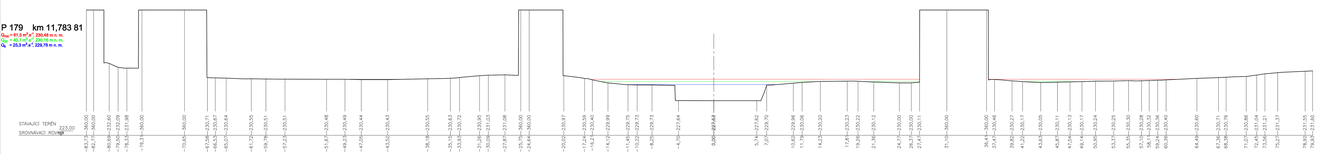

P 186 km 12,186 64

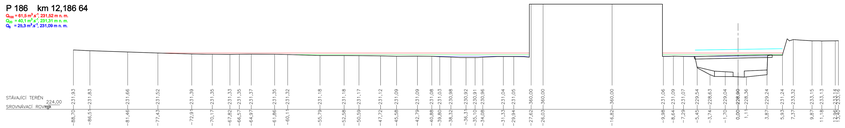

P 180 km 11,805 06

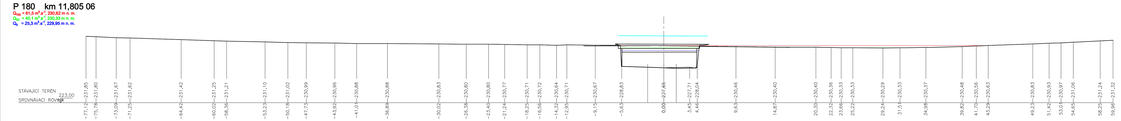

P 187 km 12,192 80

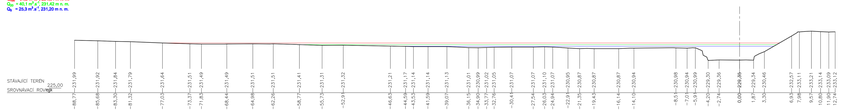

P 181 km 11,837 82

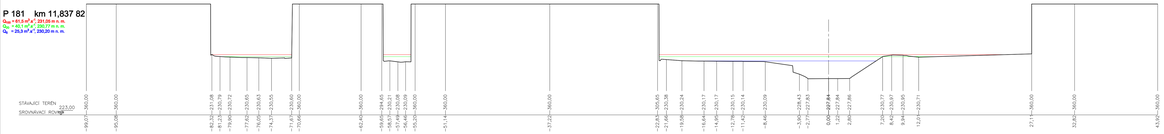

P 188 km 12,370 76

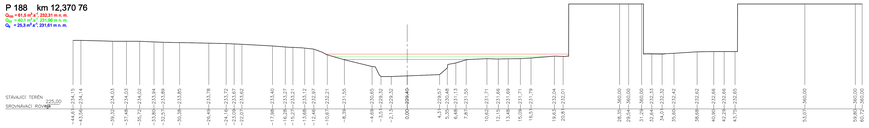

P 182 km11,896 19

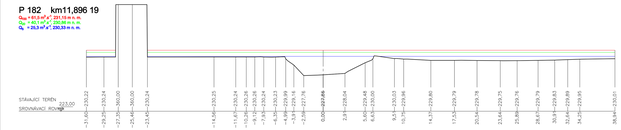

P 189 km 12,504 35

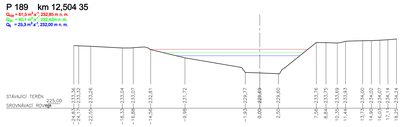

P 190 km 12,645 82

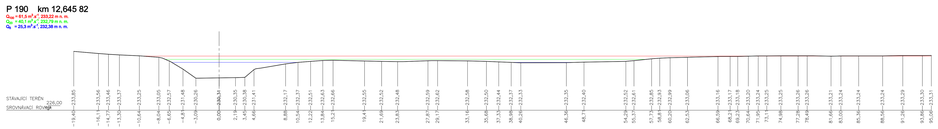

P 183 km 11,967 06

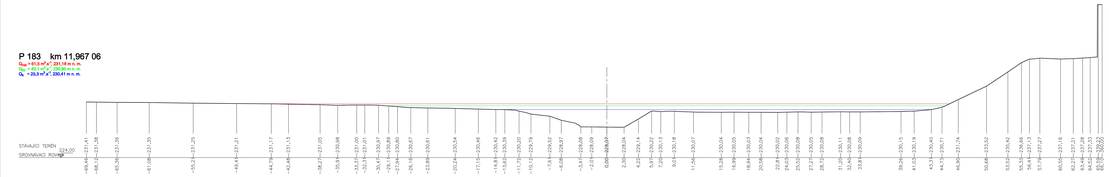

P 191 km 12,803 78

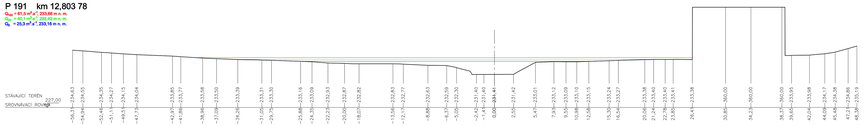

P 184 km 12,086 68

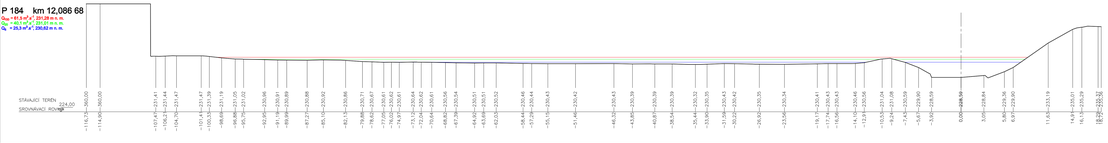

P 192 km 12,908 70

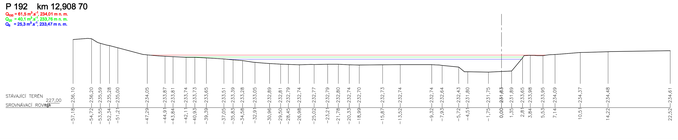

INVESTOR: HLAVNÍ MĚSTO PRAHA, ZASTOUPENÉ: MHMP-OCP, JUNGMANNOVA 35, PRAHA1	KONTROLOVAL: Doc.Ing.Havlík,CSc.	SOUŘADNÝ SYSTÉM VÝŠKOVÝ SYSTÉM	S-JTSK Bpv
	VYPRACOVAL: ING. HYBAŠEK	DATUM: 3.2022	PAPÍR
ZPRACOVATEL: ČVUT FSv Thákurova 7, Praha 6	KRAJ (MĚSTSKÁ ČÁST): Praha	FORMÁT: A4	
AKCE: Bošě, Dokumentace záplavových území		ČÍSLO PROJEKTU: 2105	
		REVIZE	
		MĚŘÍTKO: 1:200	
PŘÍLOHA: Údolní profily 178 - 192		DATUM REV.	PŘÍLOHA: 3.8