P 1 - km 0,00957

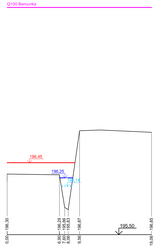

P 2 - km 0,03023

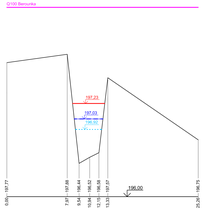

P 3 - km 0,03973

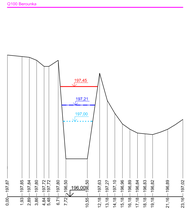

P 4 - km 0,04151

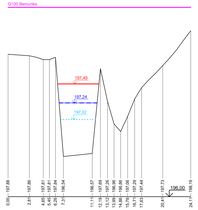

P 5 - km 0,05616

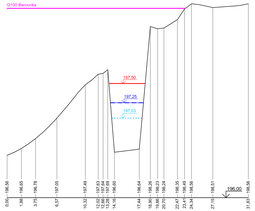

P 6 - km 0,06174

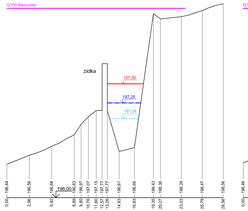

P 7 - km 0,07342

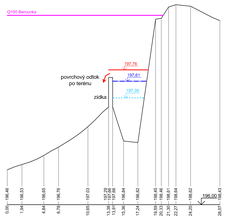

P 8 - km 0,11395

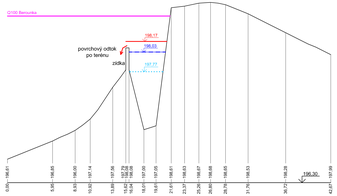

P 9 - km 0,16235

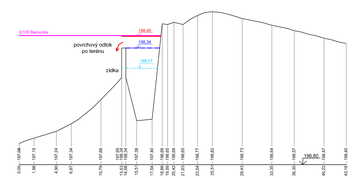

P 10 - km 0,18388

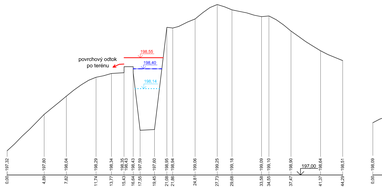

P 11 - km 0,18965

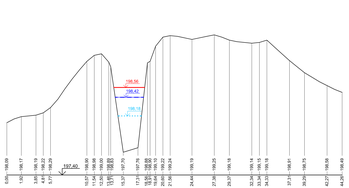

P 12 - km 0,20636

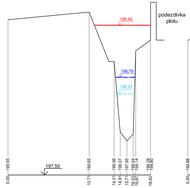

P 13 - km 0,21337

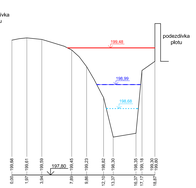

P 14 - km 0,22080

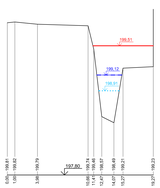

P 15 - km 0,22685



P 16 - km 0,28050



P 17 - km 0,28550

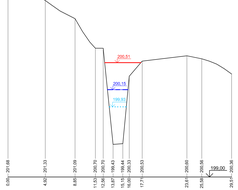

P 18 - km 0,29606

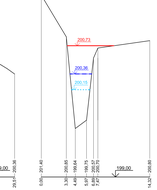

P 19 - km 0,30123

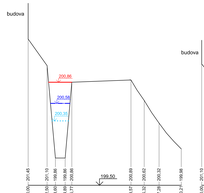

P 20 - km 0,31307



P 21 - km 0,31882



P 22 - km 0,32649

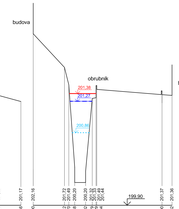

P 23 - km 0,33138

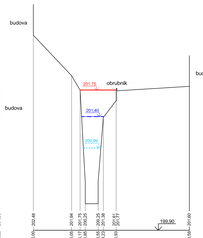

P 24 - km 0,33245

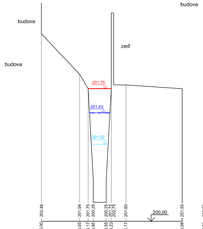

P 25 - km 0,33598

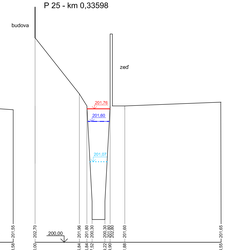

P 26 - km 0,63759



P 27 - km 0,64087



P 28 - km 0,64586



P 29 - km 0,65156



P 30 - km 0,65325



P 31 - km 0,65848

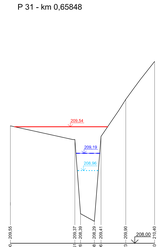

LEGENDA:

- TERÉN
- HLADINA Q_1
- HLADINA Q_{20}
- HLADINA Q_{100}
- HLADINA Q_{100} BEROUNKA

Výškový systém B.p.V.

d plus PROJEKTOVÁ A INŽENÝRSKÁ A.S.	Sokolovská 164/54, 186 00 Praha 8 - Karlín tel: +420 221 873 111, fax: +420 221 873 247		www.d-plus.cz d-plus@d-plus.cz
Hlavní inženýr projektu: Ing. Jindřich SLAMA, Ph.D.	Zodp. projektant: Ing. Jindřich SLAMA, Ph.D.	Vypracoval: Roman PYTELKA	
MO (OO): Praha	Kraj: Praha	Datum:	05/2009
Investor: MHMP,Odbor ochrany prostředí, Jungmannova 35/28, Praha 1		Stupeň:	General
Zakázka: Generel Lipeneckého potoka		Číslo zakázky:	2814 - 08 - 00
		Měřítko:	1 : 200/20
		Počet formátů A4:	18 x A4
Obsah: Příčné profily příčné řezy P 1 - P 31		Číslo přílohy: 9,1,1,	Revize: -
			Č. kopie