PŘÍČNÉ PROFILY
ROKYTKA
MĚŘ.: 1:100/1:100
44. ČÁST

P177 km 12.76097

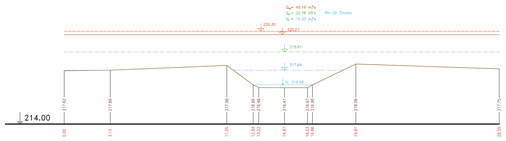

P179 km 12.85617



P178 km 12.80726

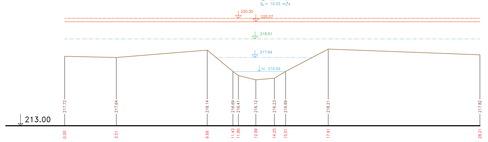

P180 km 12.91457

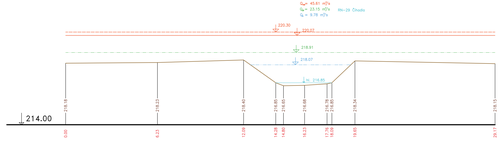

P179 km 12.85617 M 1:200/200

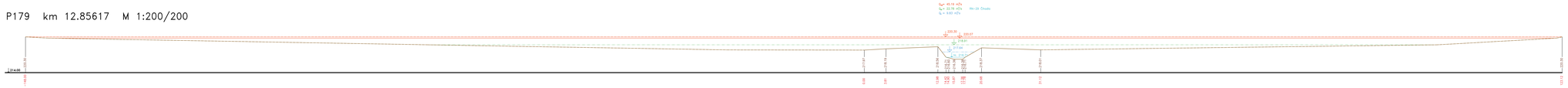

P180 km 12.91457 M 1:200/200

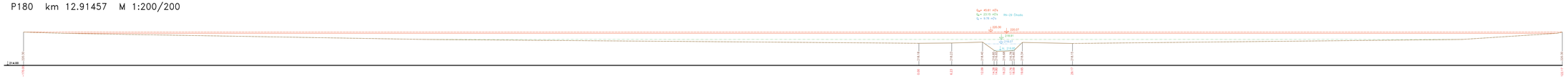

P177 km 12.76097 M 1:200/200

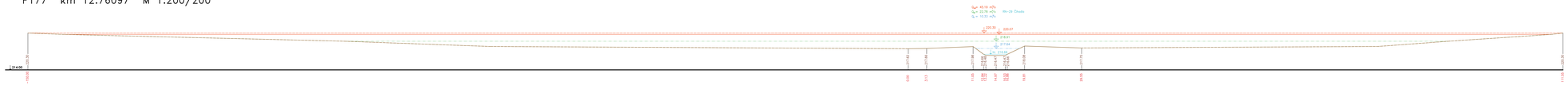

P178 km 12.80726 M 1:200/200

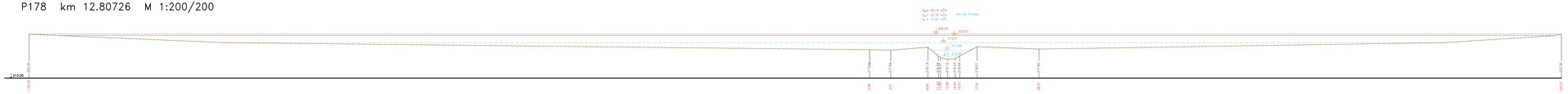

Max. hladina dle hydraulického modelu
Max. hladina dle manipulačního řádu nádrže
Terén (zaměření)
Terén (vynesení ze situace)

Výškový systém Bpt p.v.

Název akce: **GENEREL TOKU ROKYTKA - II. etapa**	
Název výkresu: Příčné řezy korytem - Rokytka	Měřítko: 1 : 100/100
44. část P177 - P180	Číslo výkresu: **3.1.2.44**