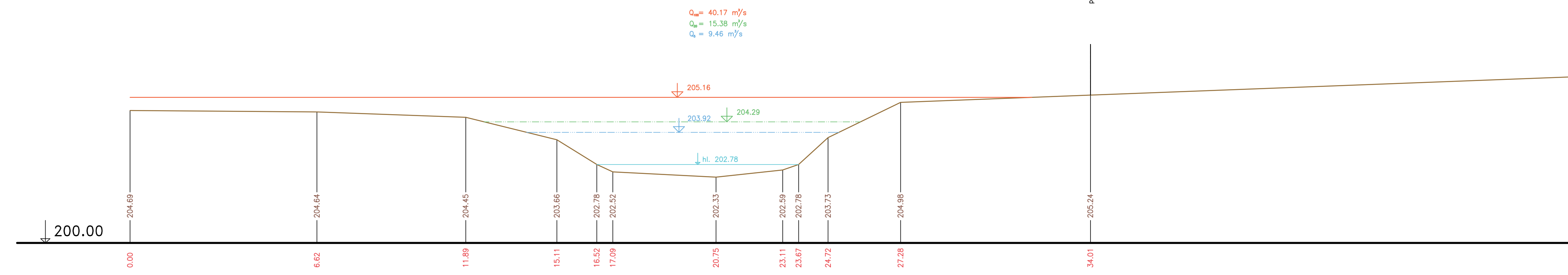
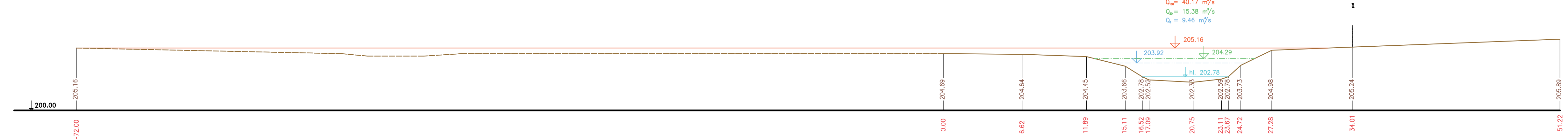


PŘÍČNÉ PROFILY  
ROKYTKA  
MĚŘ.: 1:100/1:100  
25. ČÁST

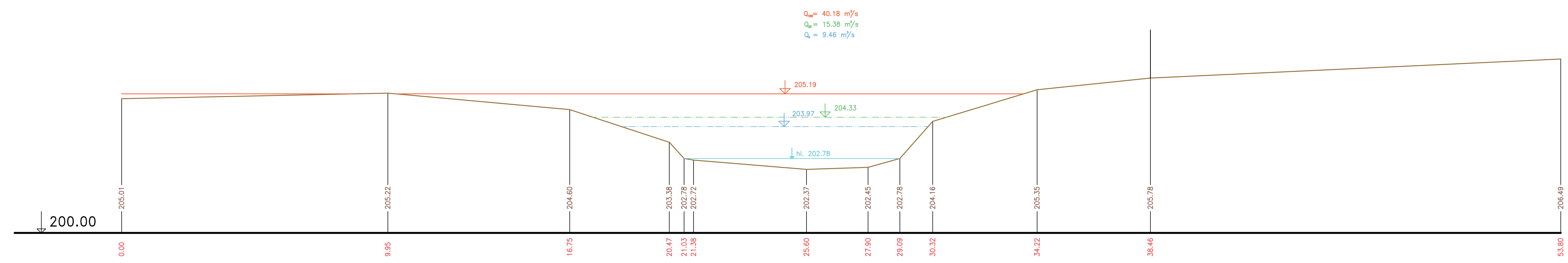
P97 km 6.99840



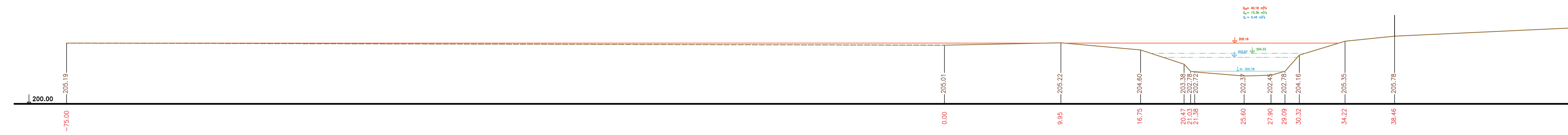
P97 km 6.99840 M 1:200/200



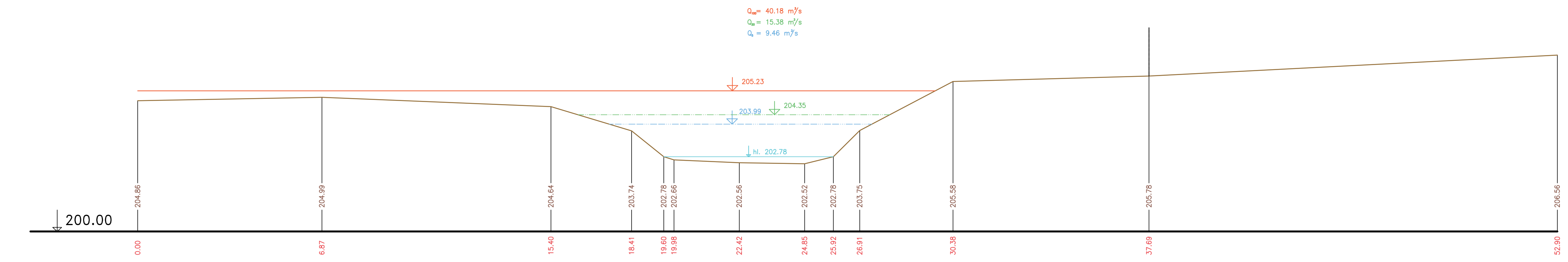
P98 km 7.05146



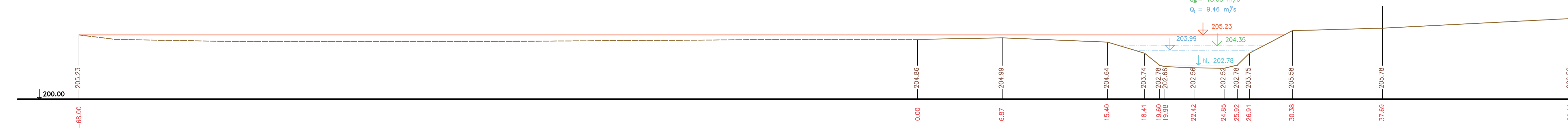
P98 km 7.05146 M 1:200/200



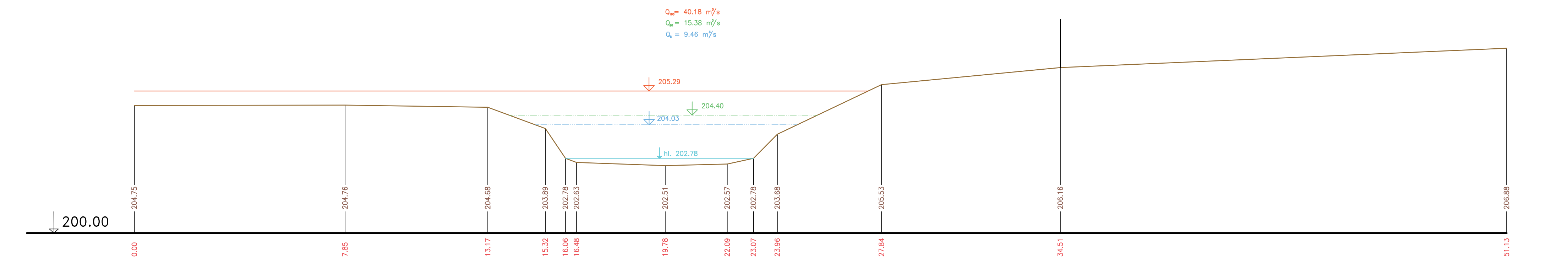
P99 km 7.10411



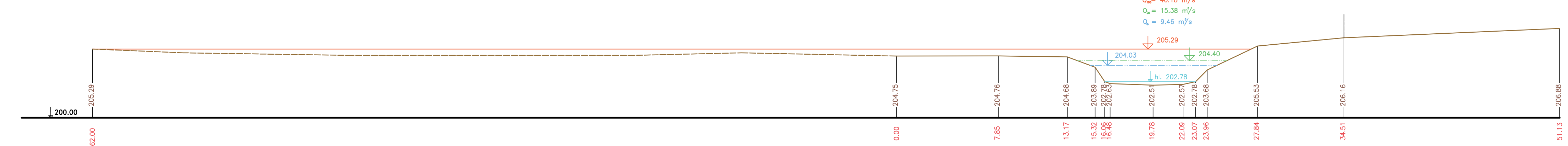
P99 km 7.10411 M 1:200/200



P100 km 7.15201



P100 km 7.15201 M 1:200/200



— Terén (zaměření)  
- - - Terén (vynesení ze situace)

Výzkový systém Bat p.v.

<p><b>GENEREL TOKU ROKYTKA - II. etapa</b></p>		
<p>Měřítko: 1 : 100/100</p>		
<p>Číslo přílohy: 25. část P97 - P100</p>		<p>Číslo přílohy: <b>3.1.2.25</b></p>