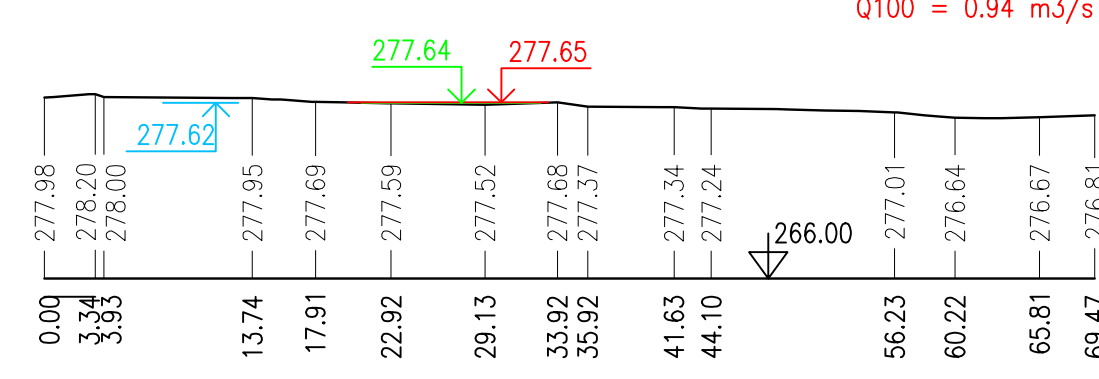
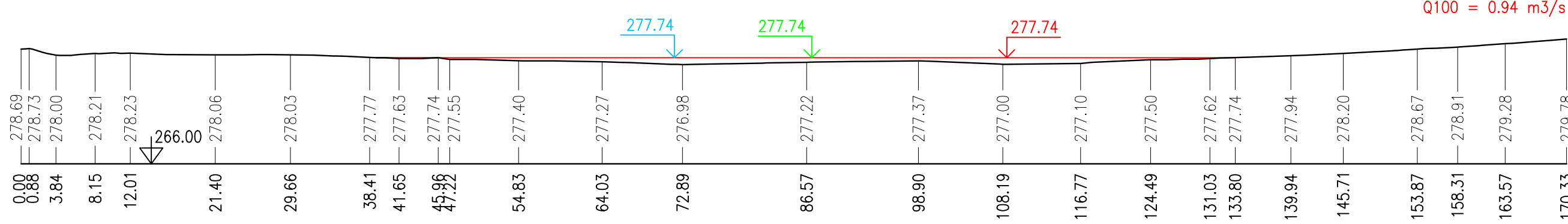


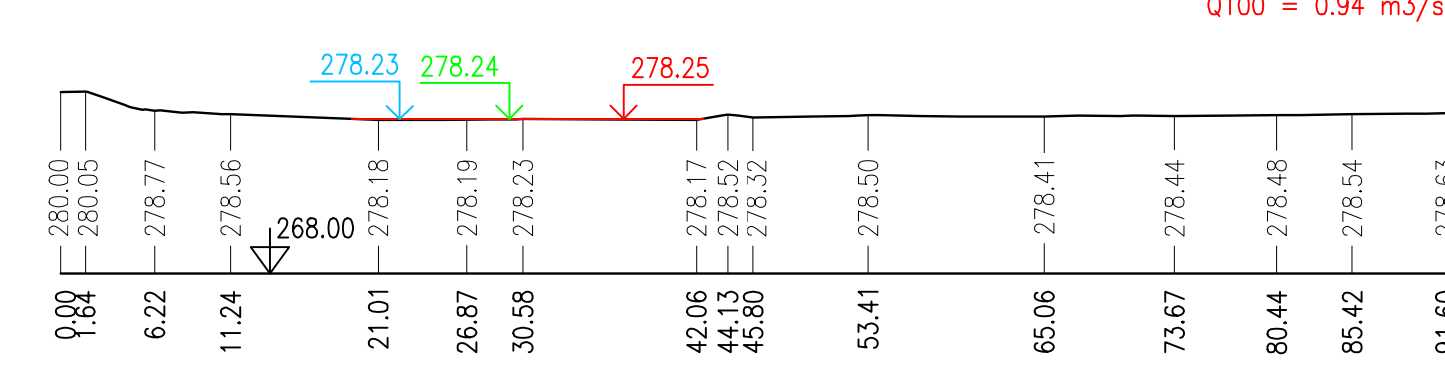
PH1 – km 0.00304



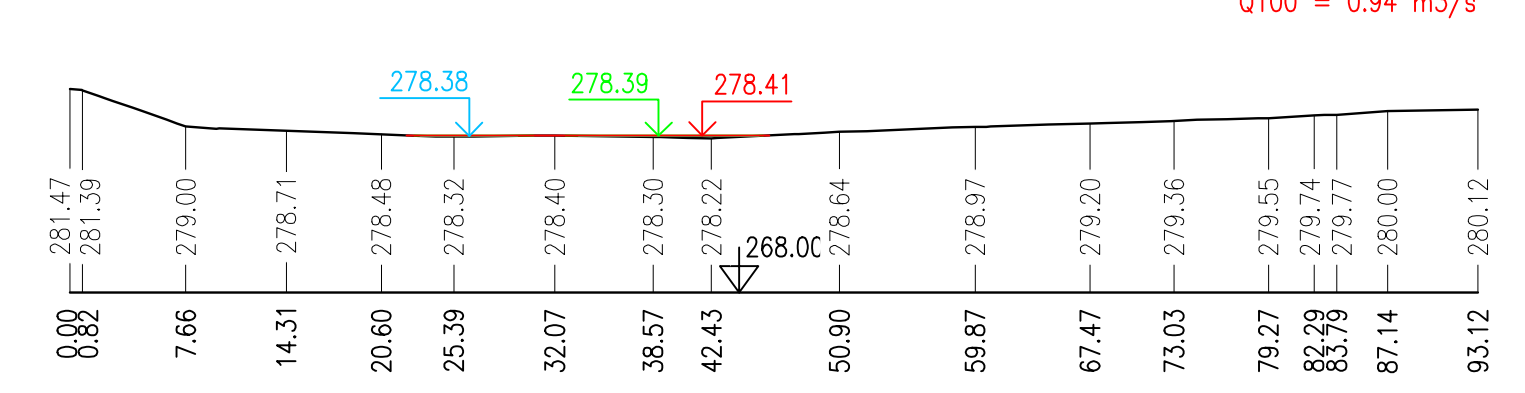
PH2 – km 0.01071



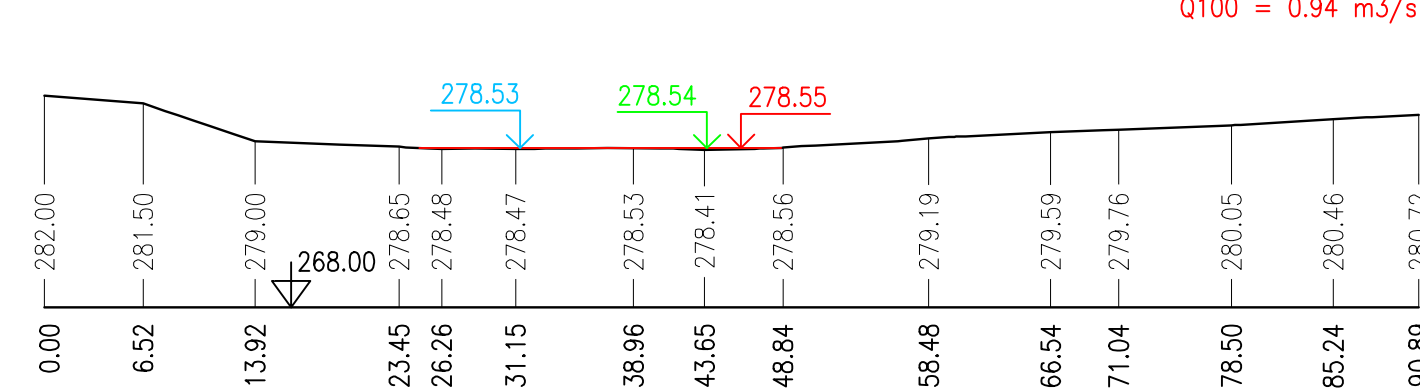
PH3 – km 0.02413



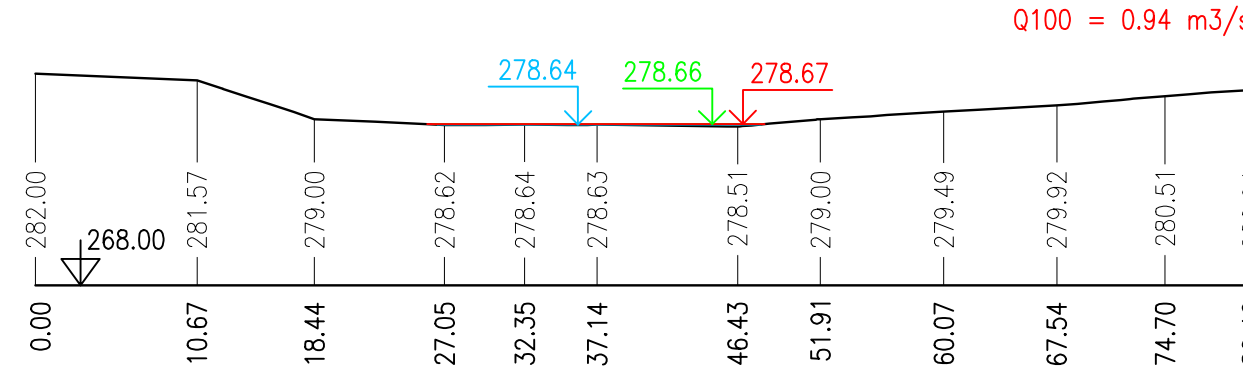
PH4 – km 0.03256



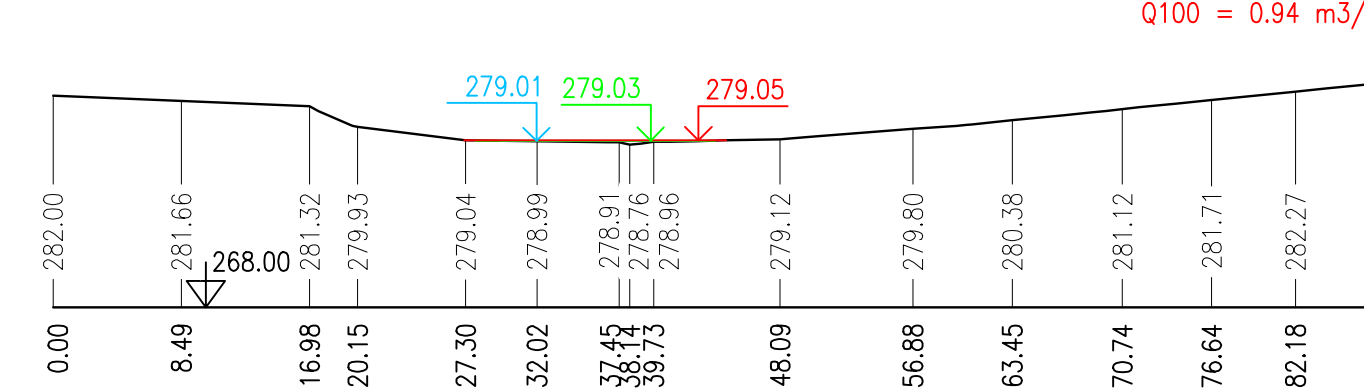
PH5 – km 0.03922



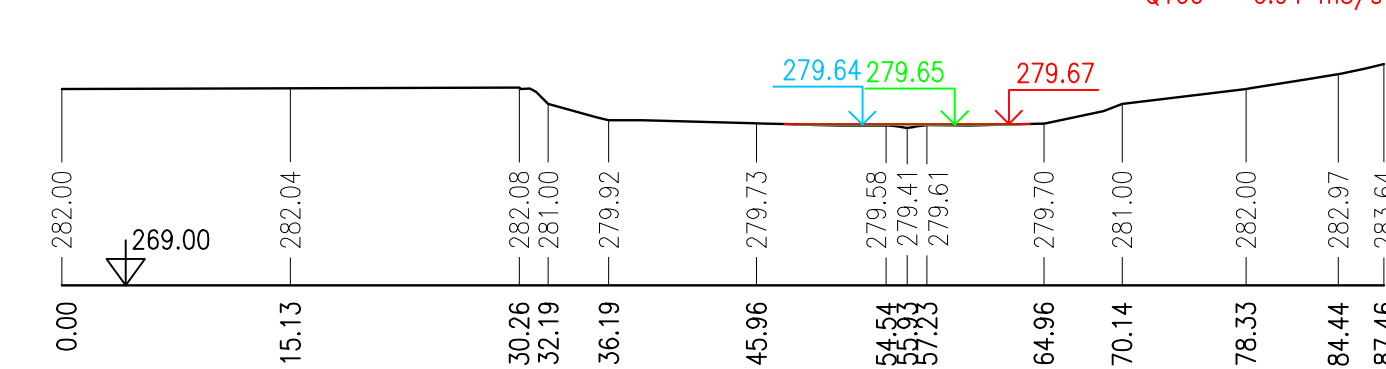
PH6 – km 0.04497



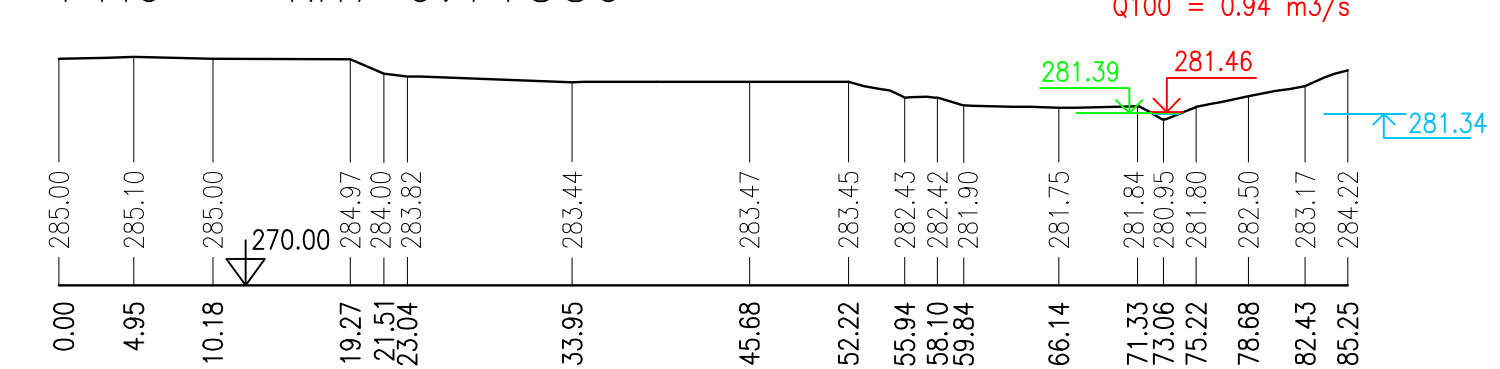
PH7 – km 0.05641



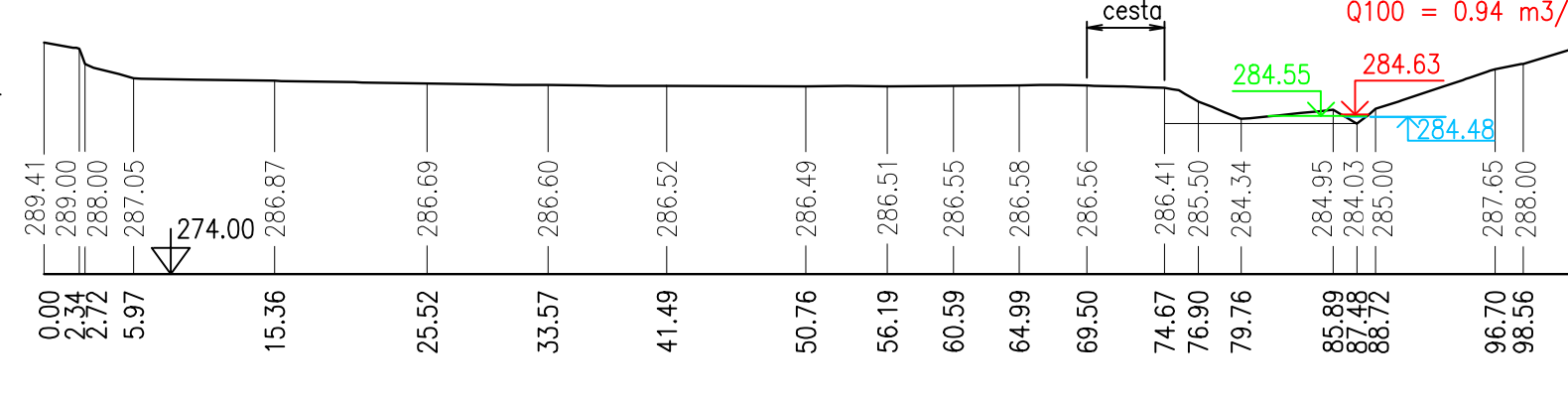
PH8 – km 0.07404



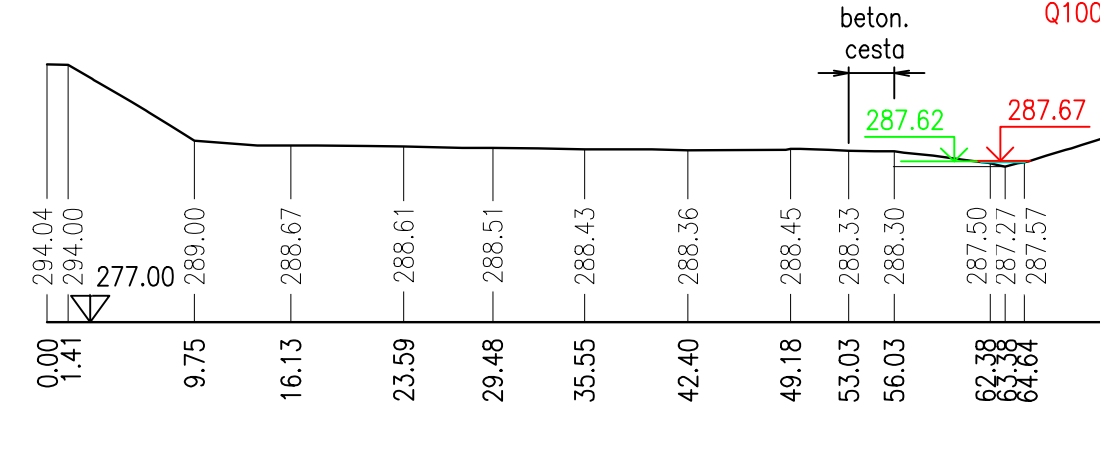
PH9 – km 0.11889



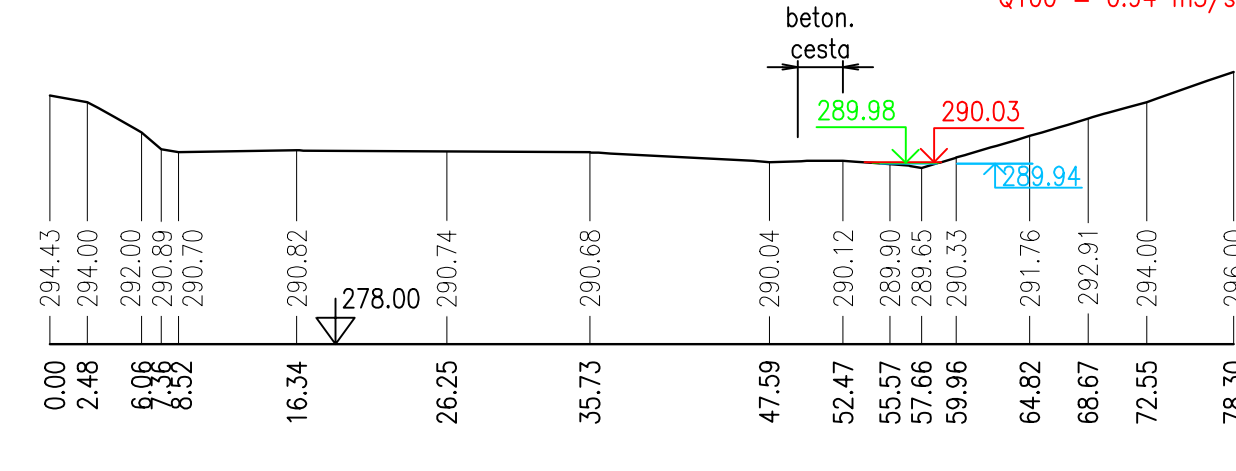
PH10 – km 0.16992



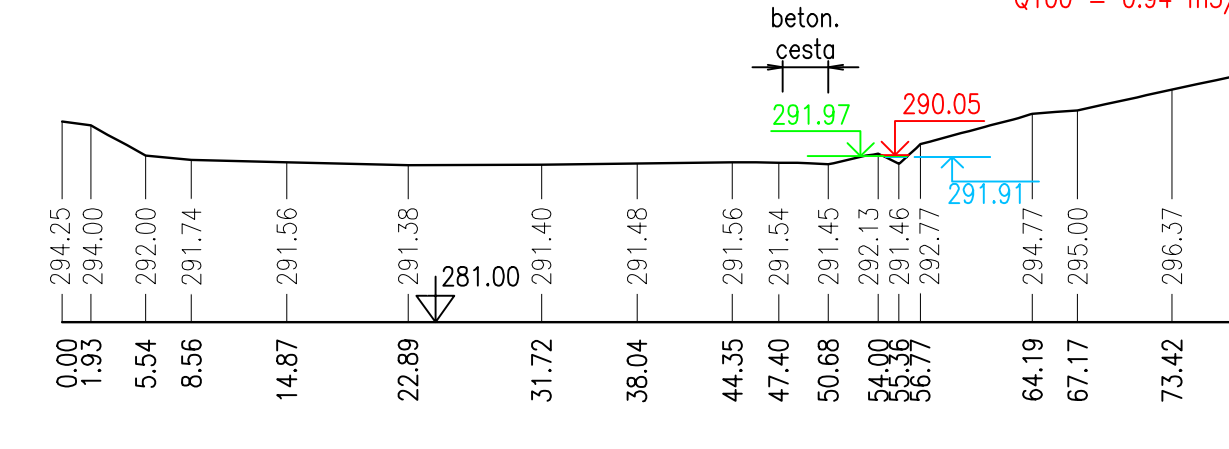
PH11 – km 0.21103



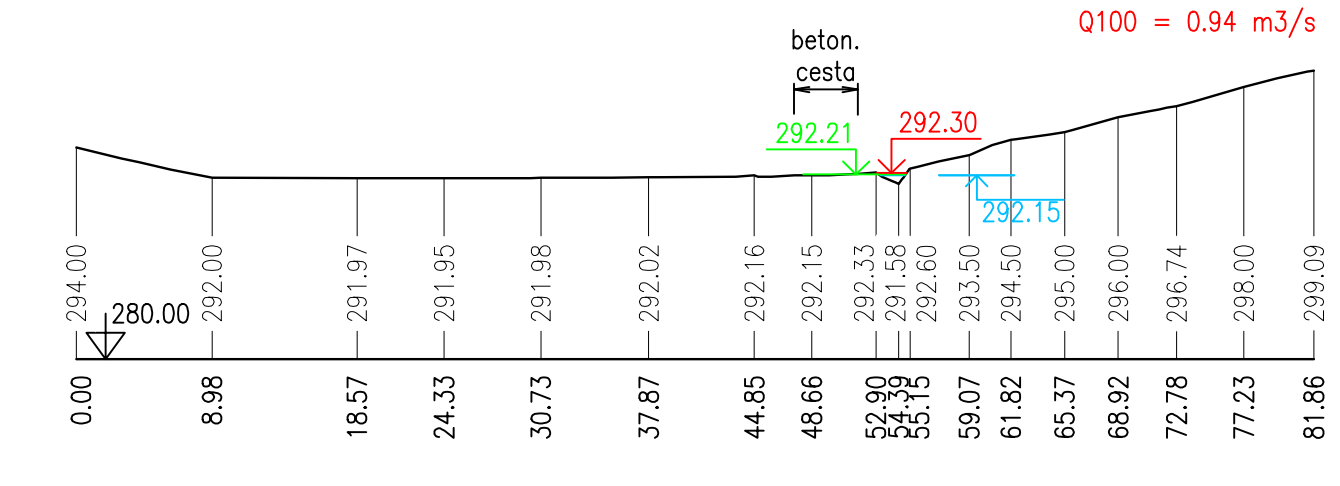
PH12 – km 0.25147



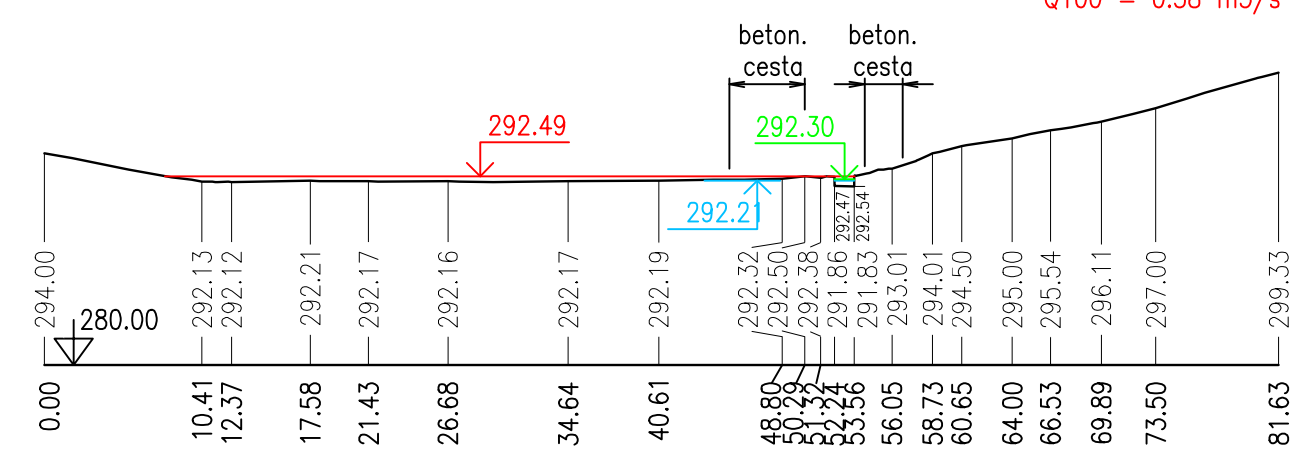
PH13 – km 0.28242



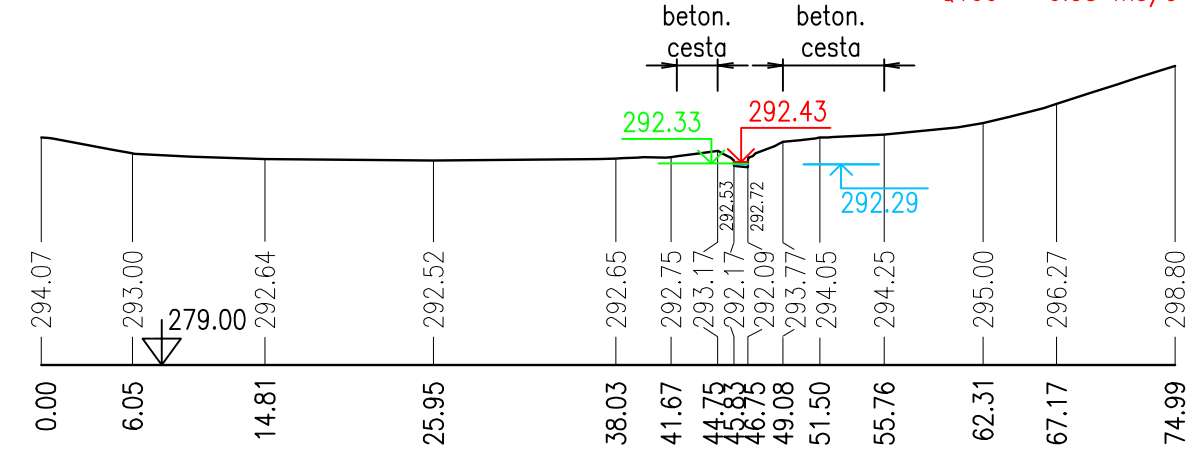
PH14 – km 0.29499



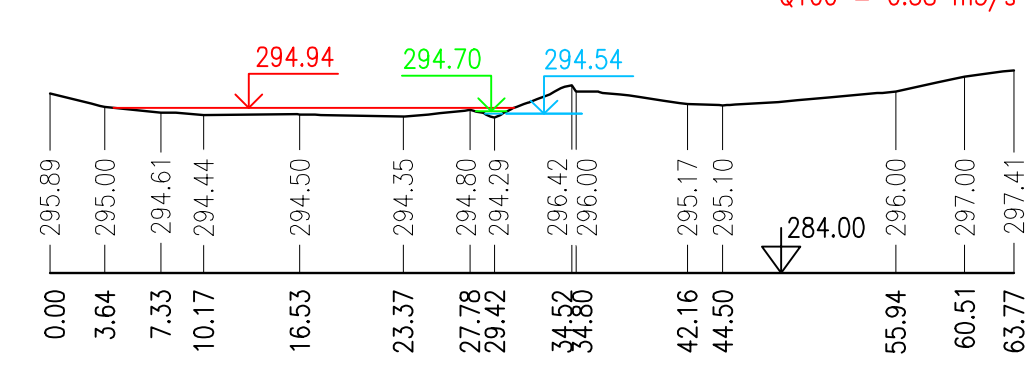
PH15 – km 0.29788



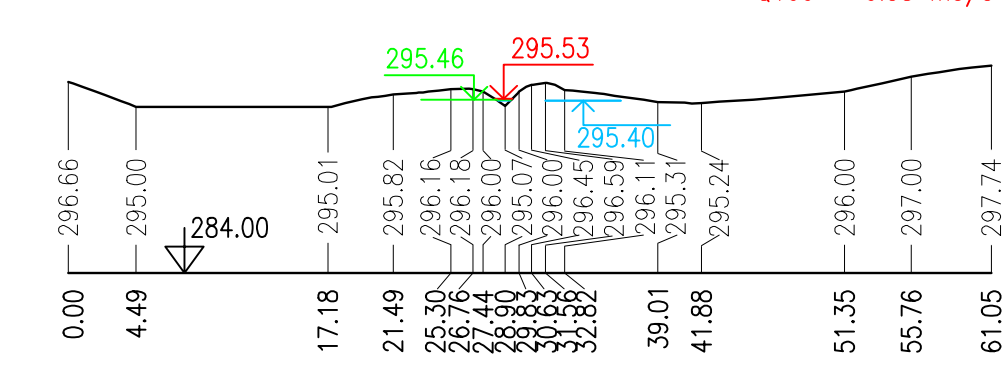
PH16 – km 0.30733



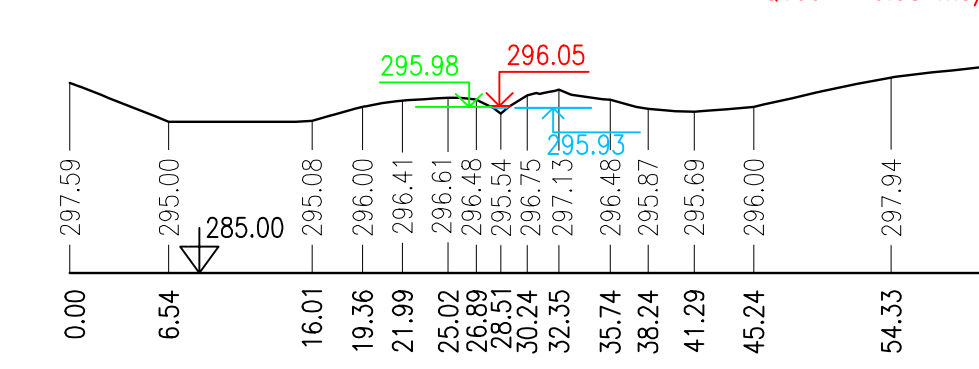
PH17 – km 0.34409



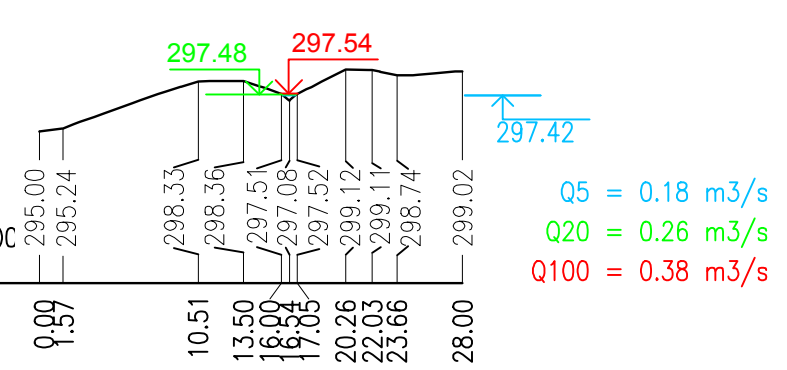
PH18 – km 0.34888



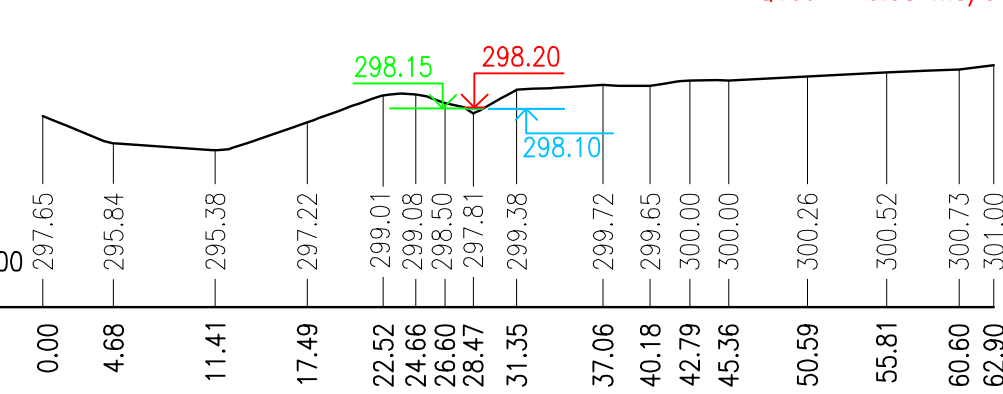
PH19 – km 0.35159



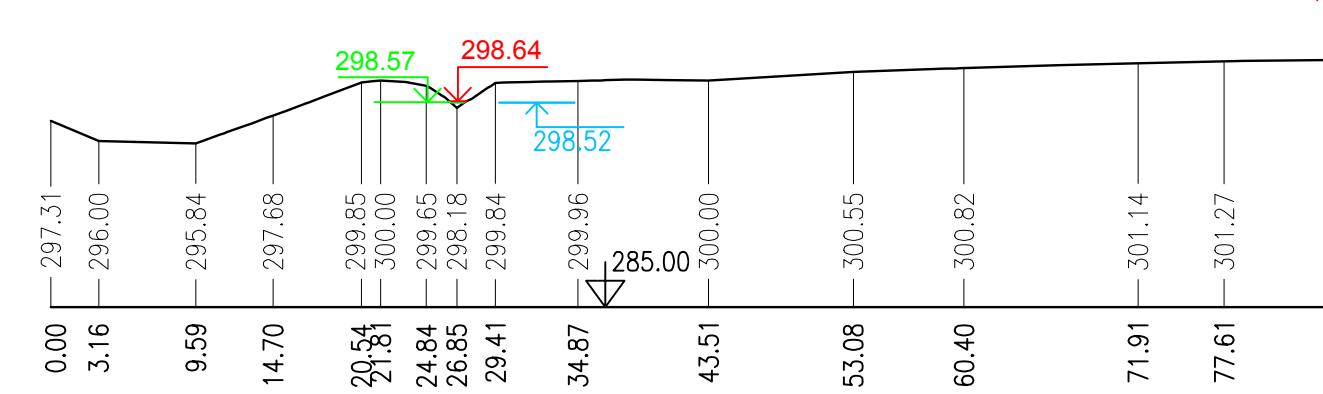
PH20 – km 0.36035



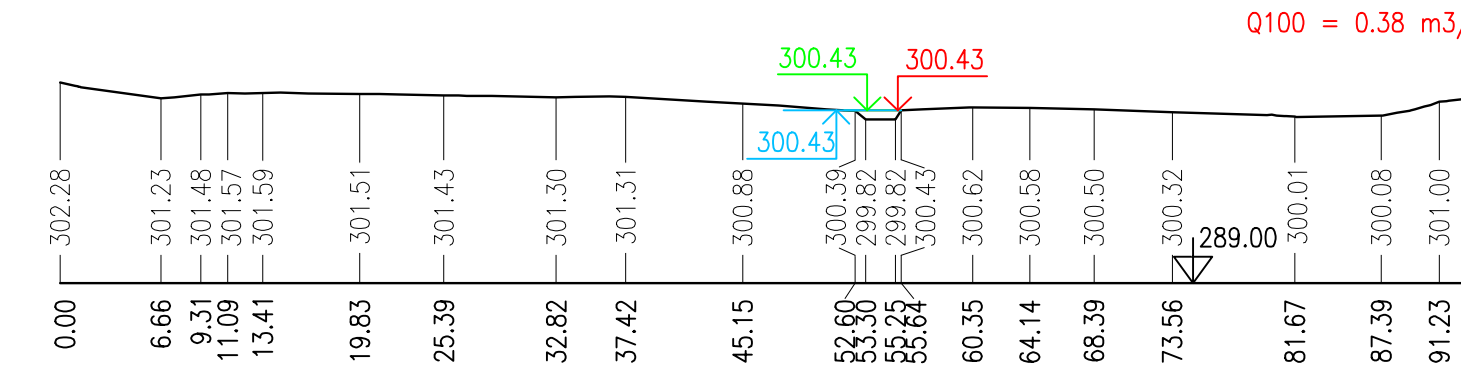
PH21 – km 0.36392



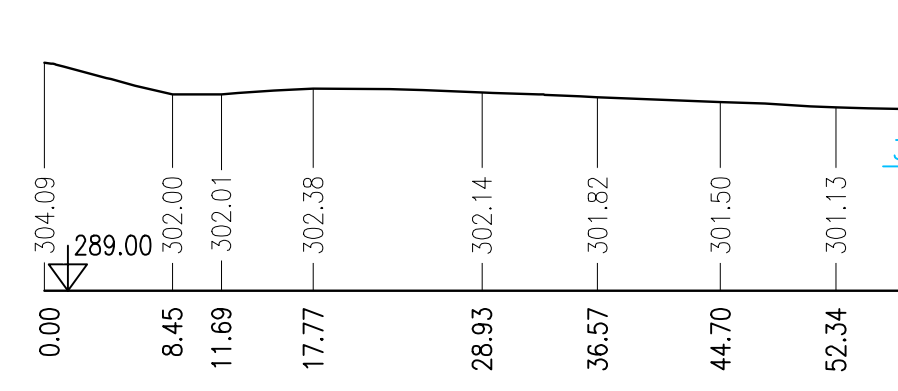
PH22 – km 0.37117



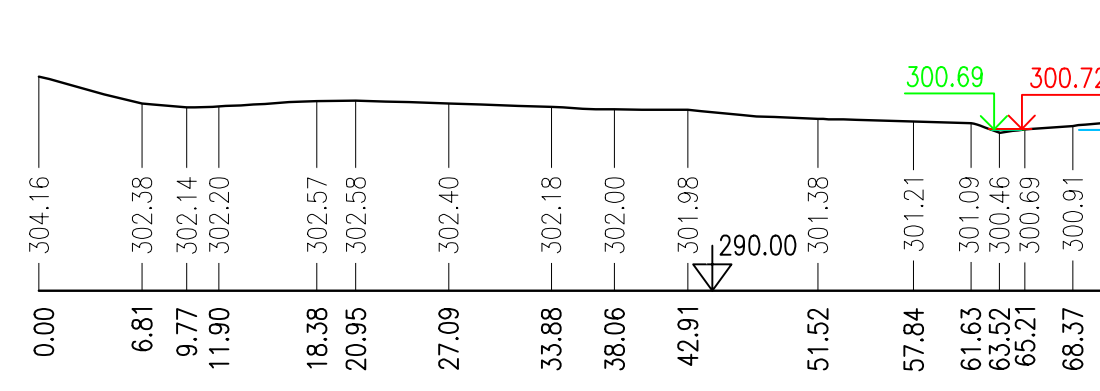
PH23 – km 0.43716



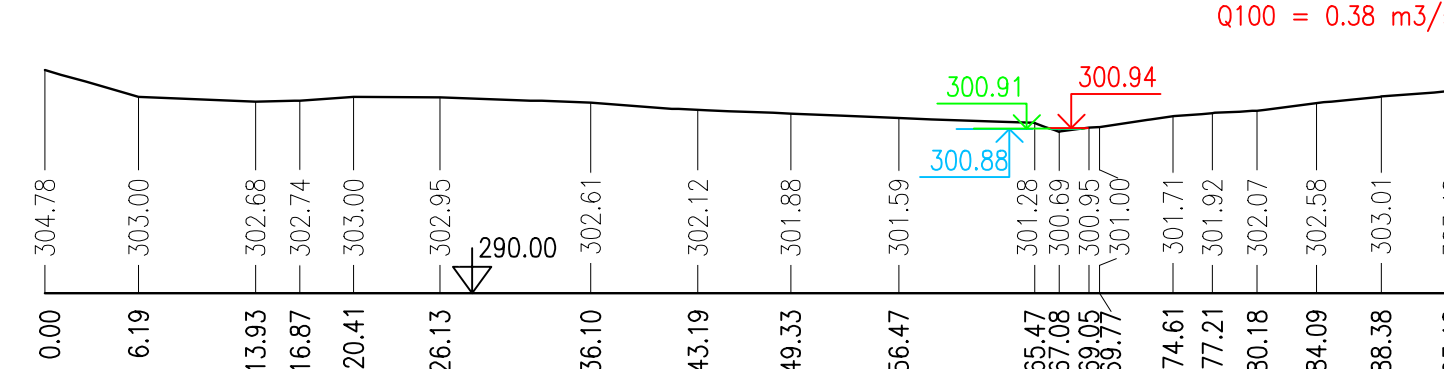
PH24 – km 0.44262



PH25 – km 0.44761



PH26 – km 0.45297



LEGENDA

- HLADINA Q5
- HLADINA Q20
- HLADINA Q100

Souřadnicový systém JTSK, výškový systém BpV

		Sokolovská 16/45A, 186 00 Praha 8 - Karlín tel. +420 221 873 111, fax. +420 221 873 247 www.d-plus.cz d-plus@d-plus.cz	
Hlavní inženýr projektu: Ing. Jiří SLÁMA, Ph.D.	Odpovědný projektant: Ing. Jiří SLÁMA, Ph.D.	Vypracoval: Ing. David JANÍKOVIC	
MU (OÚ): Praha	Kraj: Hl. m. Praha	Datum:	10/2015
Investor: Odbor ochrany prostředí Magistrátu hl. m. Prahy		Stupeň:	GENEREL
Zakázka:		Číslo zakázky:	3584/2015
GENEREL OTEVŘENÉ ČÁSTI MOTOLSKÉHO POTOKA A JEHO PŘÍTOKŮ		Měřítko:	1 : 500/500
		Počet formátů A4:	10
Obsah:	10. Příčné údielní profil 10.3 Motolský potok: km 5.214 - 6.393, Hlinitý p. Hlinitý potok	Číslo přílohy:	10.3.2