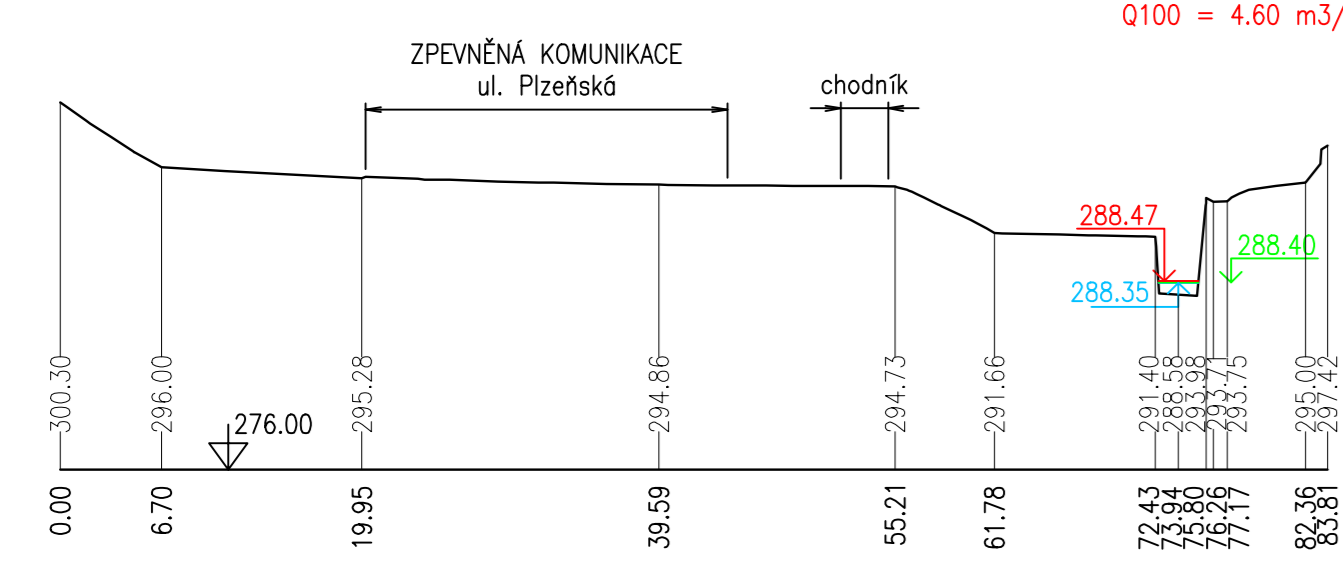
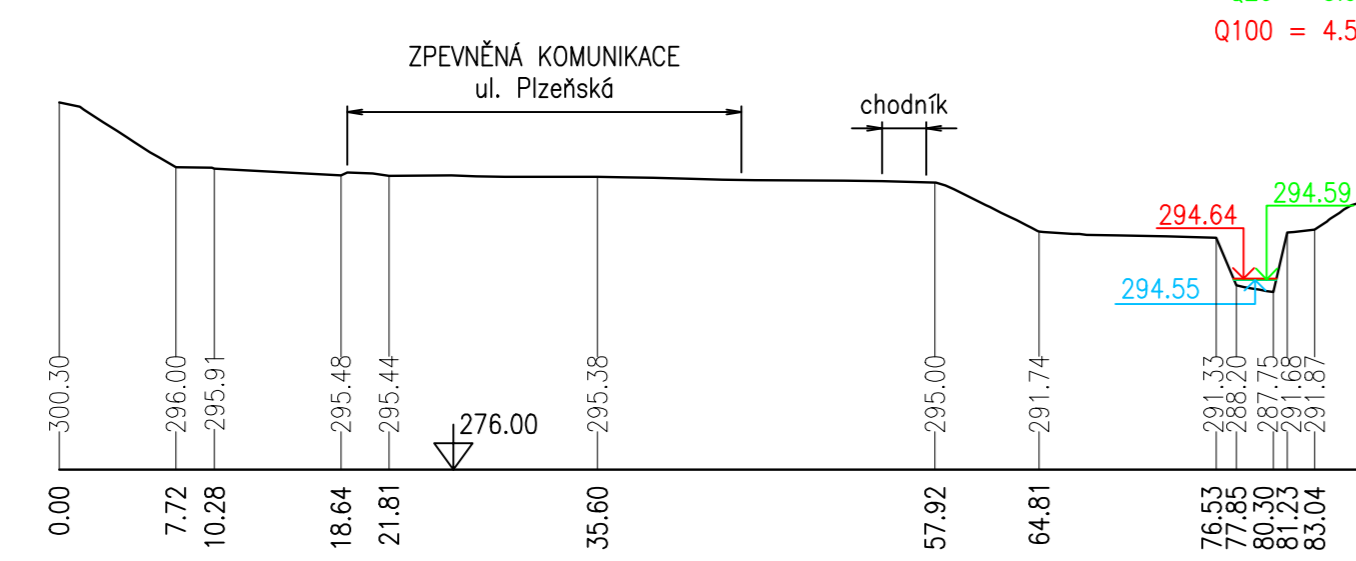


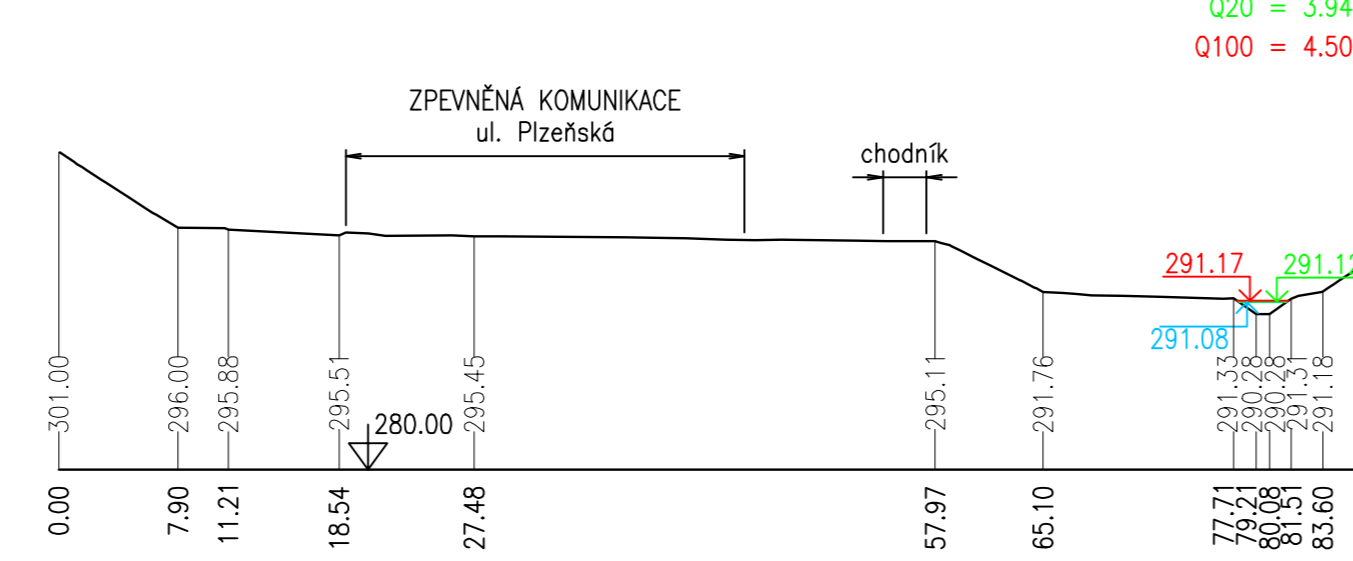
P115 – km 6.53702



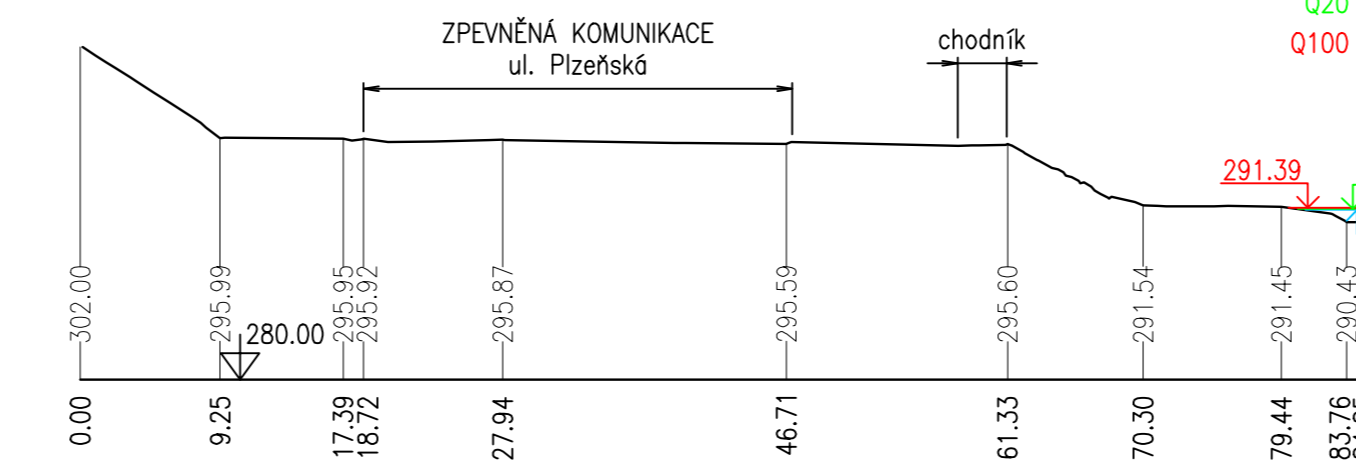
P116 – km 6.54578



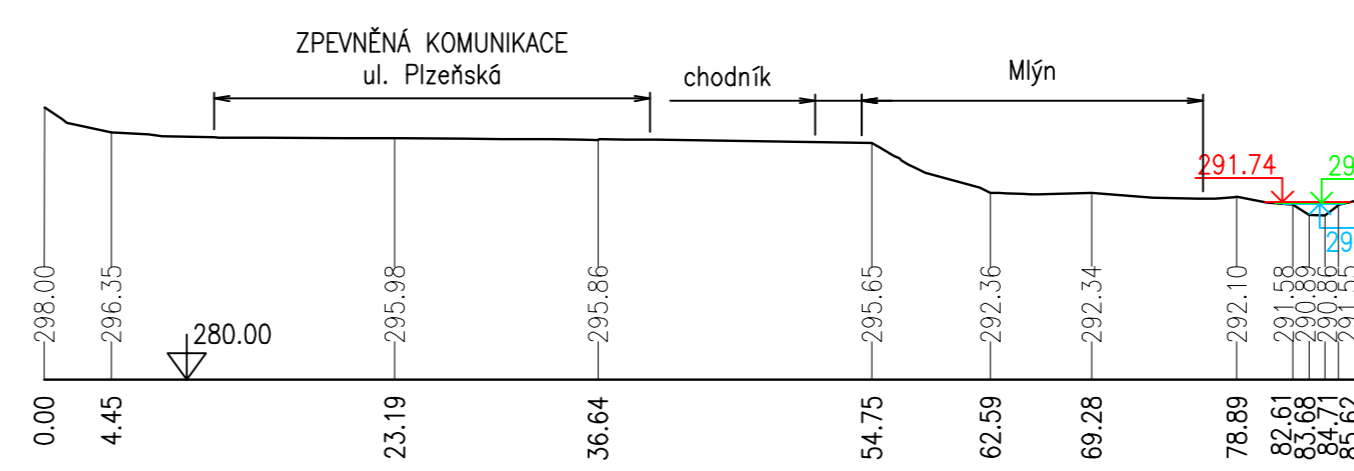
P117 – km 6.54639



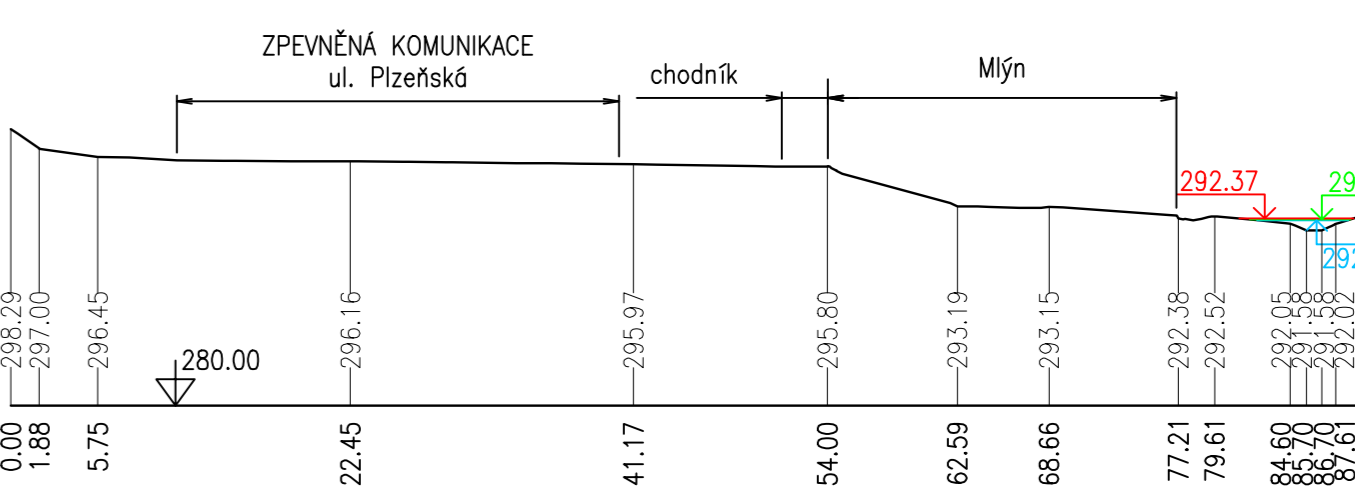
P118 – km 6.55101



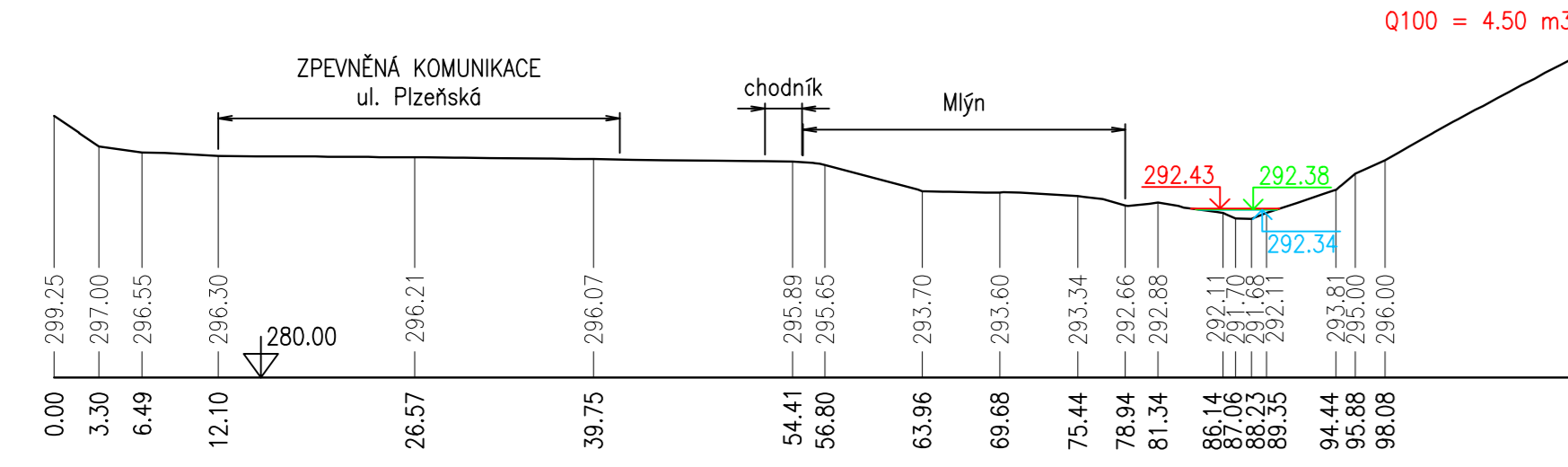
P119 – km 6.56187



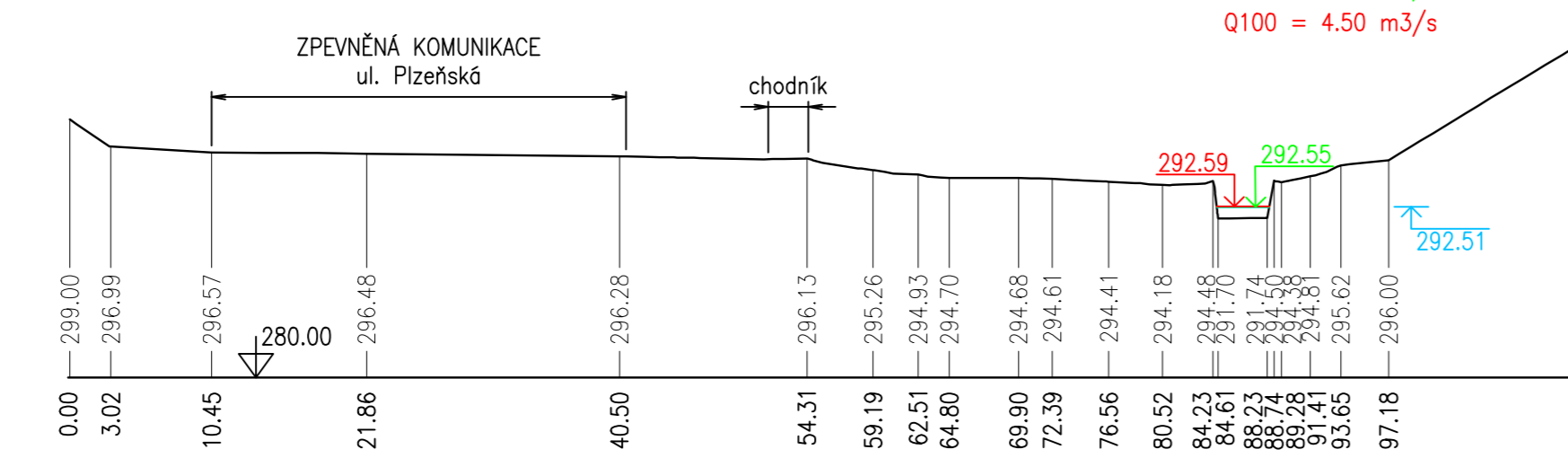
P120 – km 6.57028



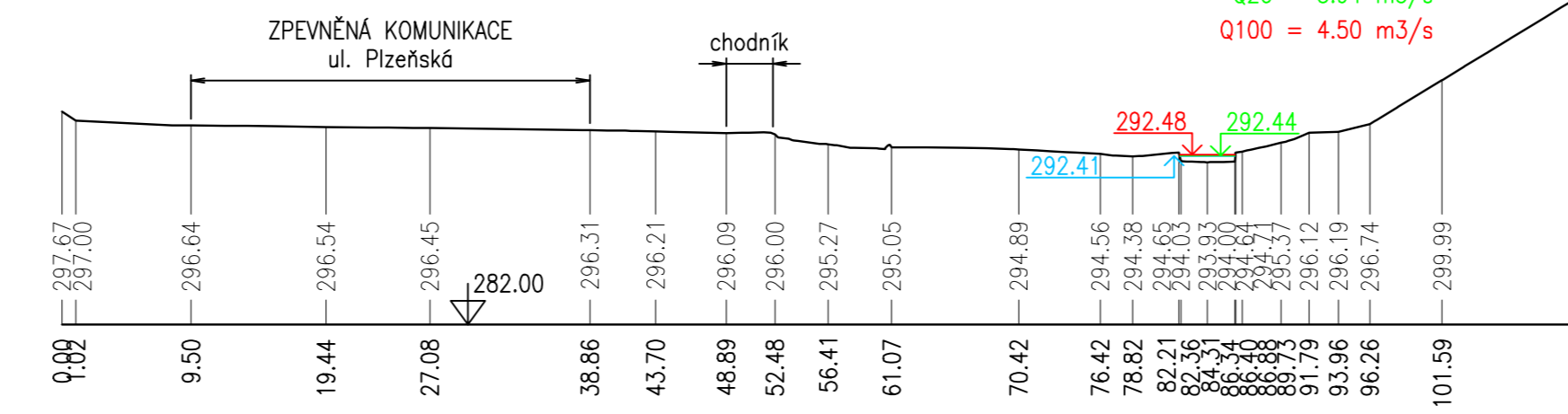
P121 – km 6.57342



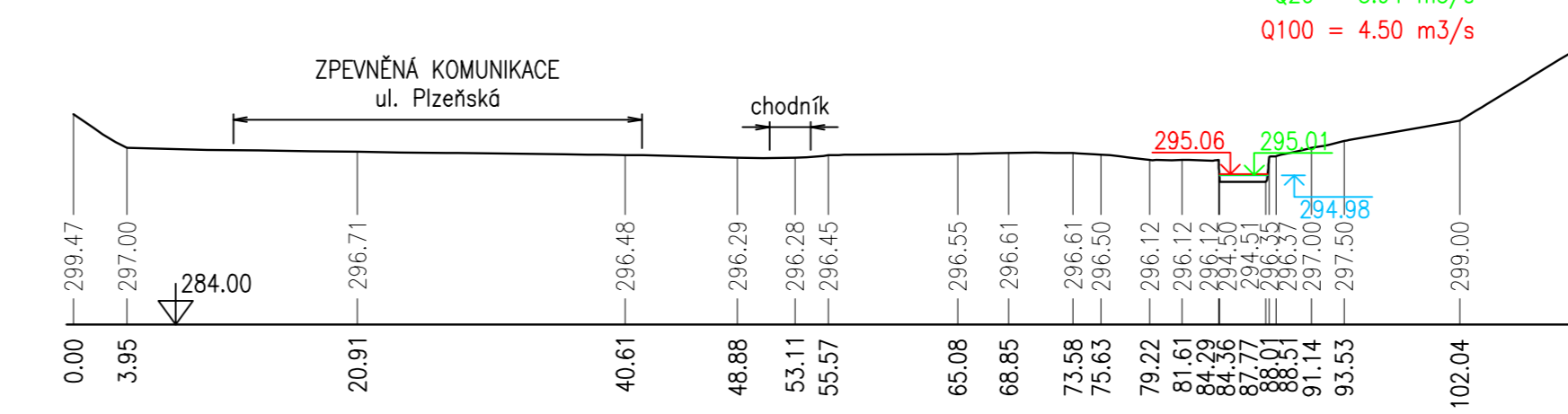
P122 – km 6.58067



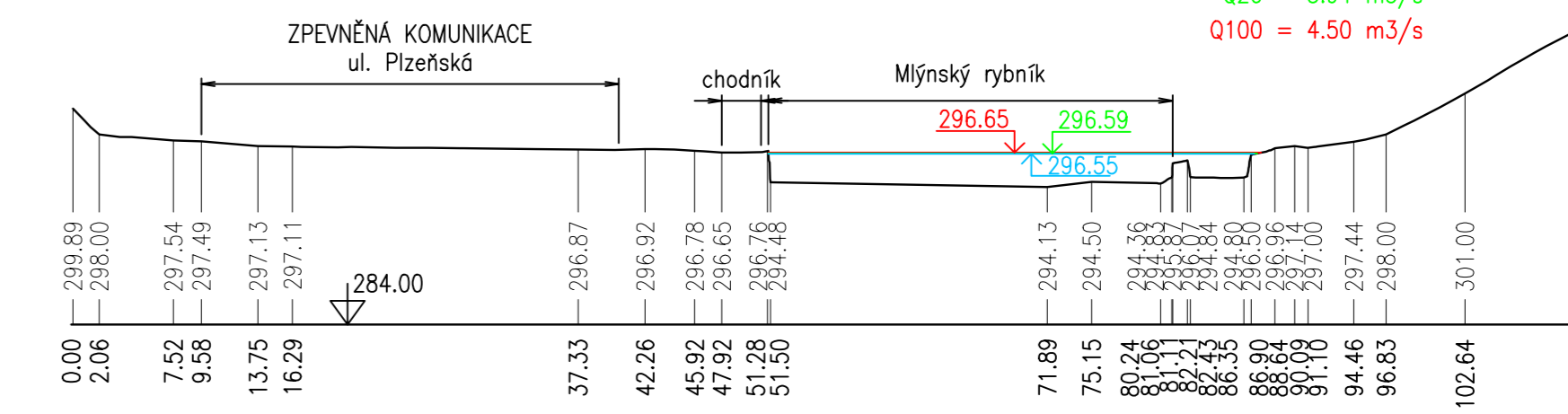
P123 – km 6.58127



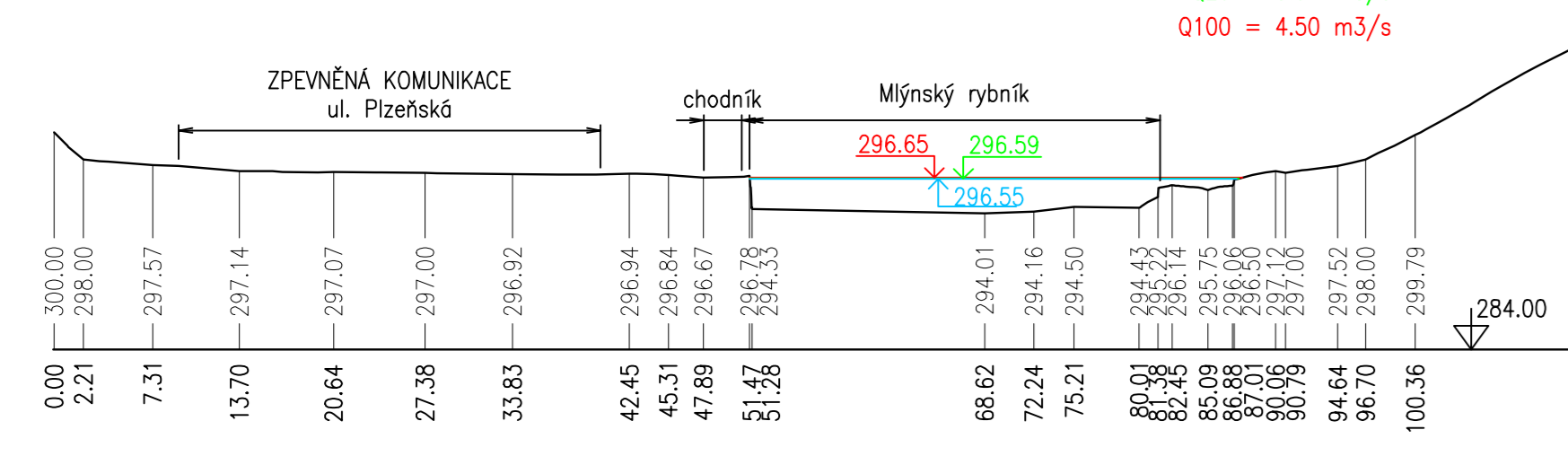
P124 – km 6.58551



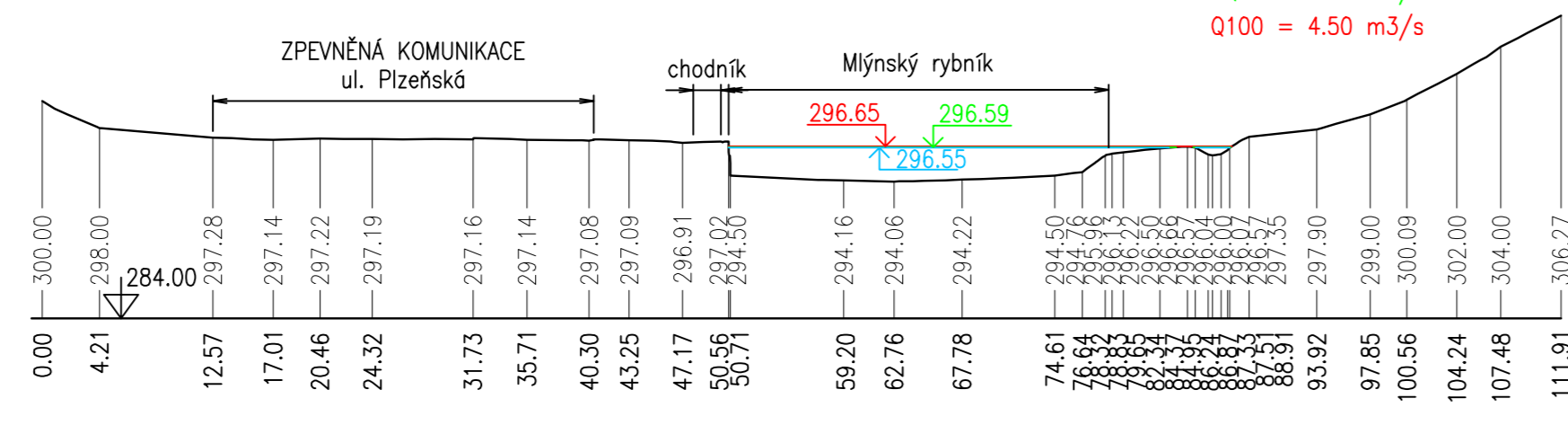
P125 – km 6.59378



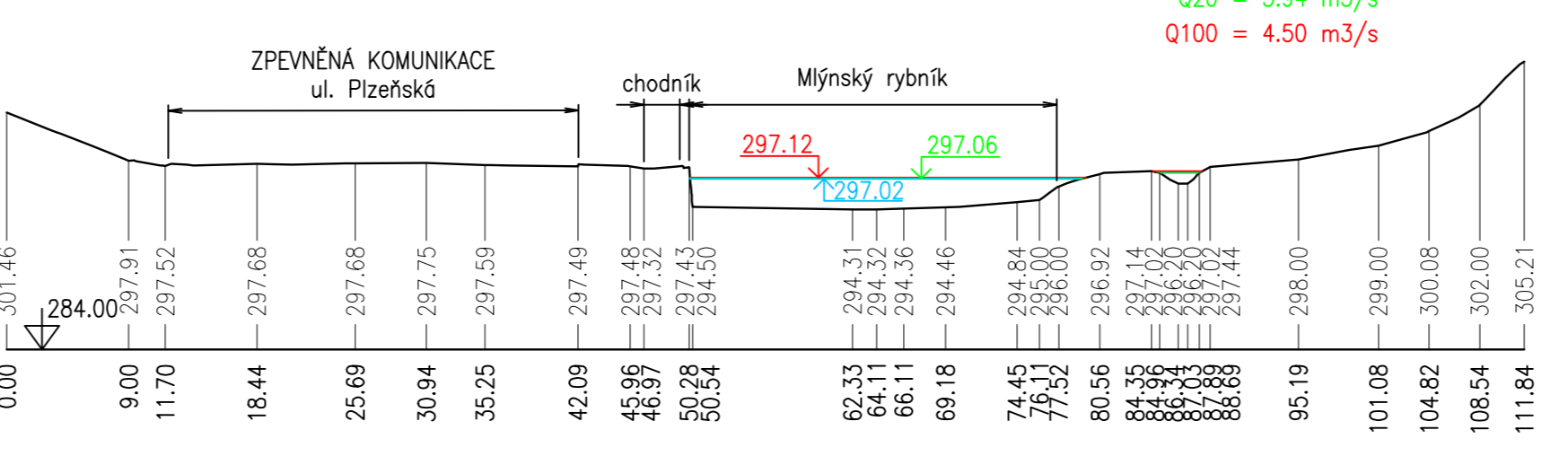
P126 – km 6.59417



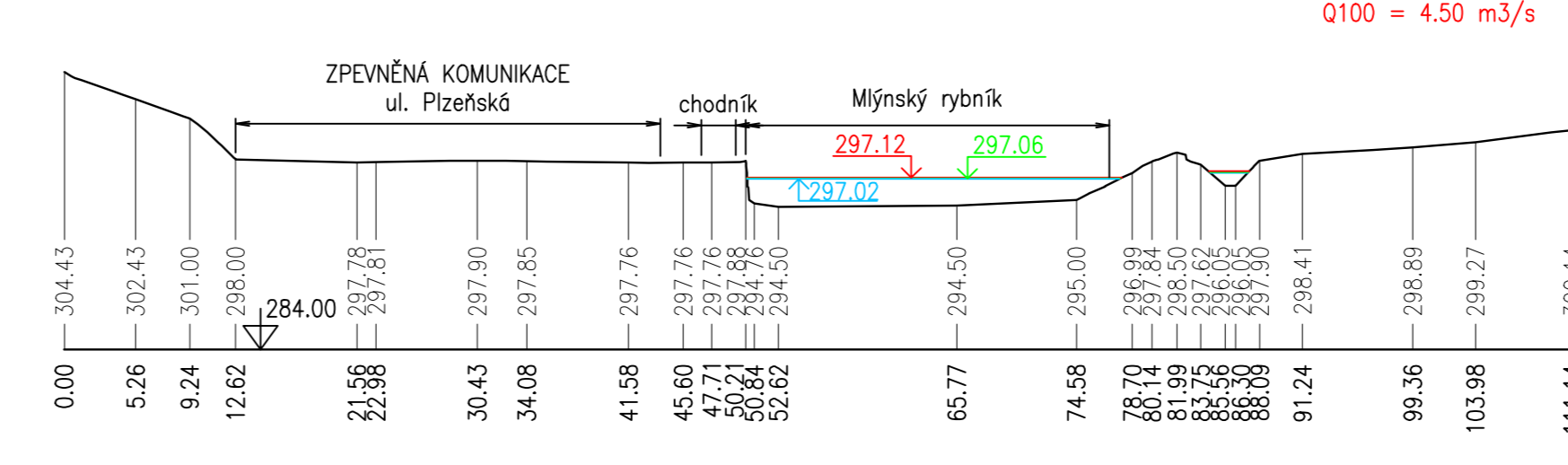
P127 – km 6.60017



P128 – km 6.61006



P129 – km 6.62160



LEGENDA

- HLADINA Q5
- HLADINA Q20
- HLADINA Q100

Souřadnicový systém JTSK, výškový systém BpV

		Sokolovská 16/45A, 186 00 Praha 8 - Karlín tel. +420 221 873 111, fax. +420 221 873 247		www.d-plus.cz d-plus@d-plus.cz
Hlavní inženýr projektu: Ing. Jindřich SLÁMA, Ph.D.		Odpovědný projektant: Ing. Jindřich SLÁMA, Ph.D.		Vypracoval: Bc. Adam TEJKL
MÚ (OÚ): Praha		Kraj: Hl. m. Praha		Datum: 10/2015
Investor: Odbor ochrany prostředí Magistrátu hl. m. Prahy		Zakázka:		Stupeň: GENEREL
<b>GENEREL OTEVŘENÉ ČÁSTI MOTOLSKÉHO POTOKA A JEHO PŘÍTOKŮ</b>		Číslo zakázky: 3584/2015		Č. kopie:
		Měřítko: 1 : 500 / 500		
Obsah: Příčné údolní profily Motolský potok		Počet formátů A4: 7		Revize: -
		Číslo přílohy: 10.2.1		