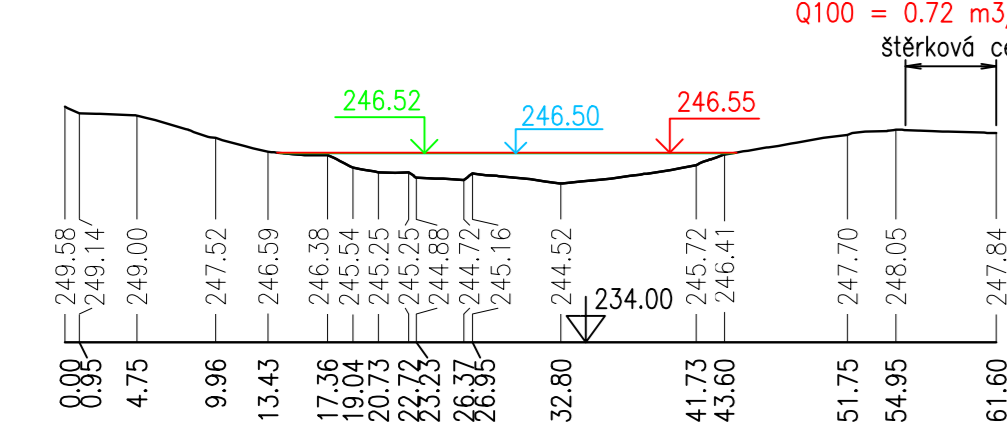
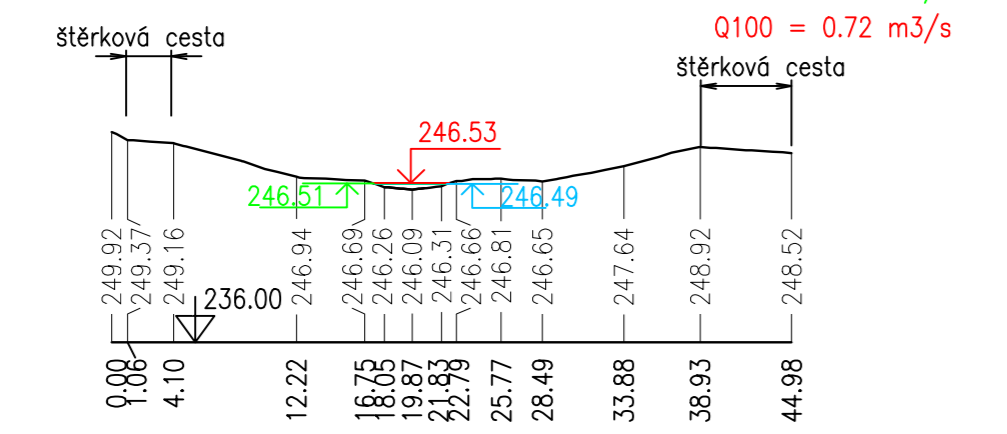


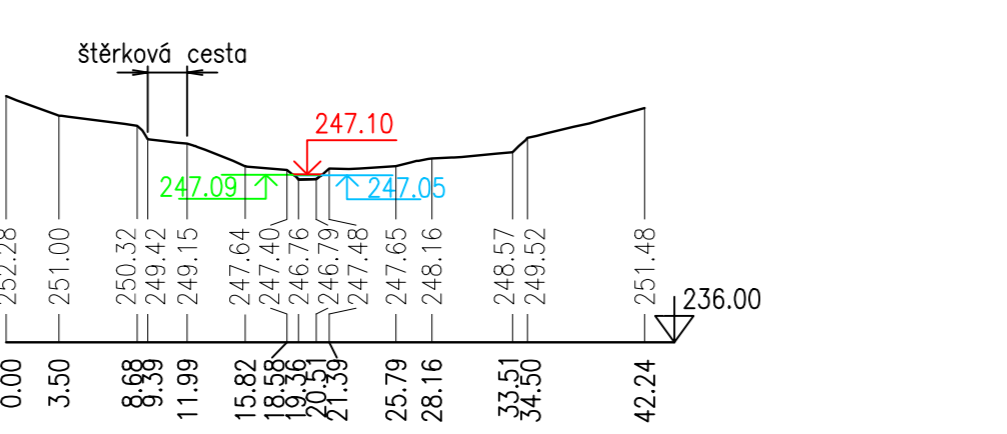
PD1 – km 0.00528



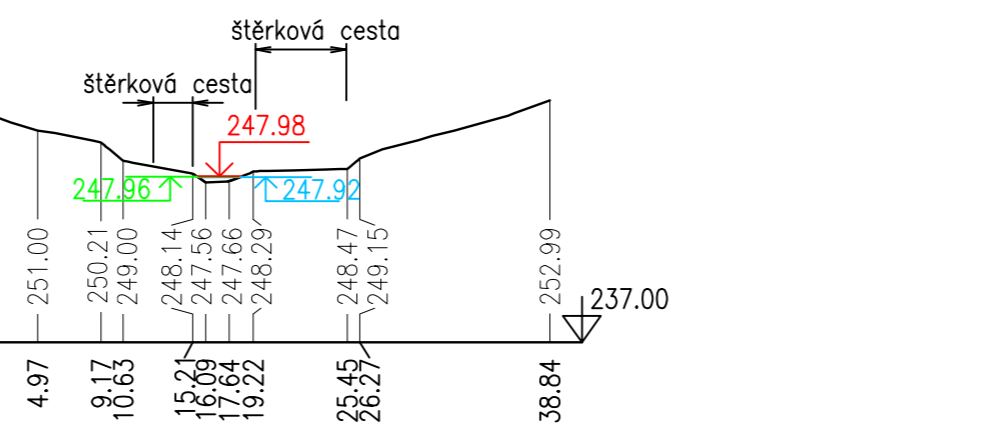
PD2 – km 0.00939



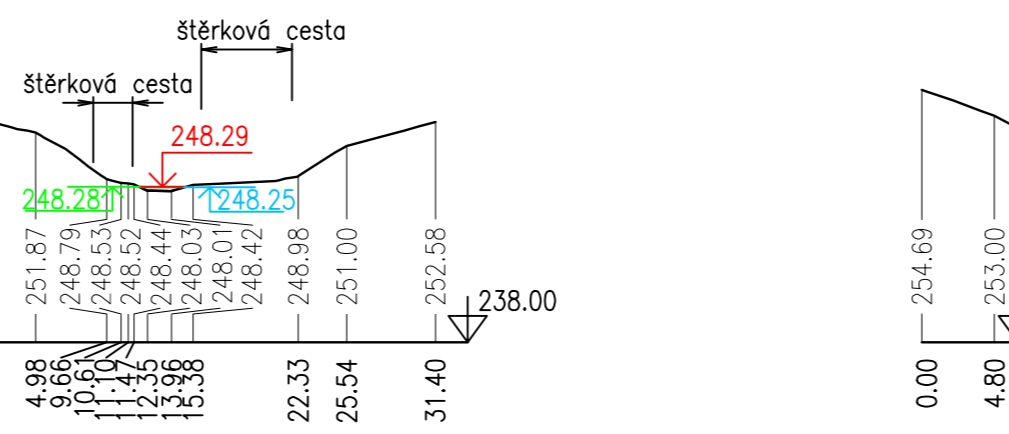
PD3 – km 0.01689



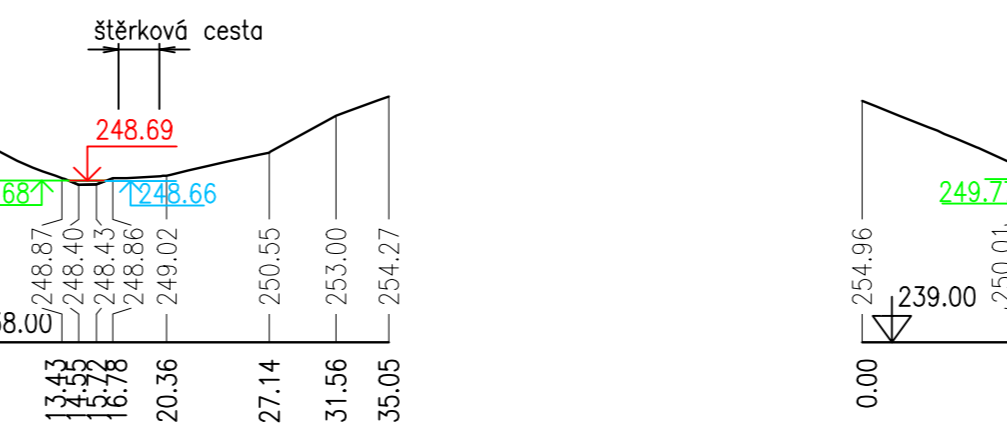
PD4 – km 0.02546



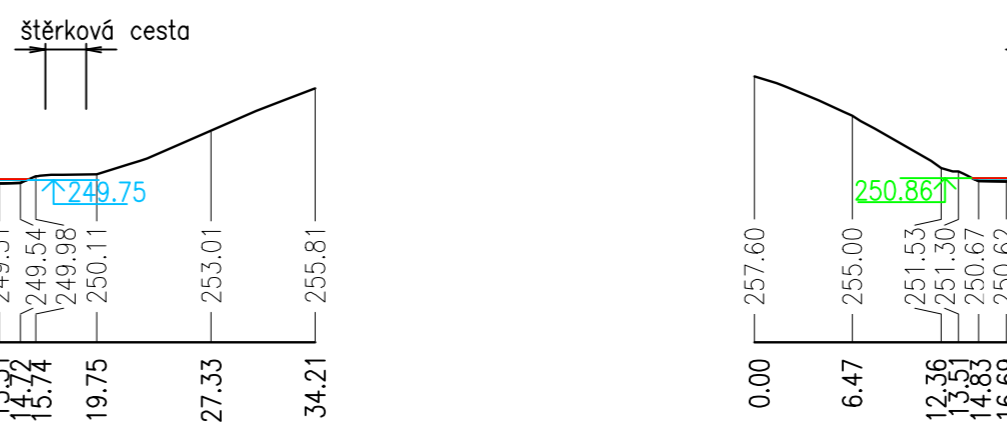
PD5 – km 0.03365



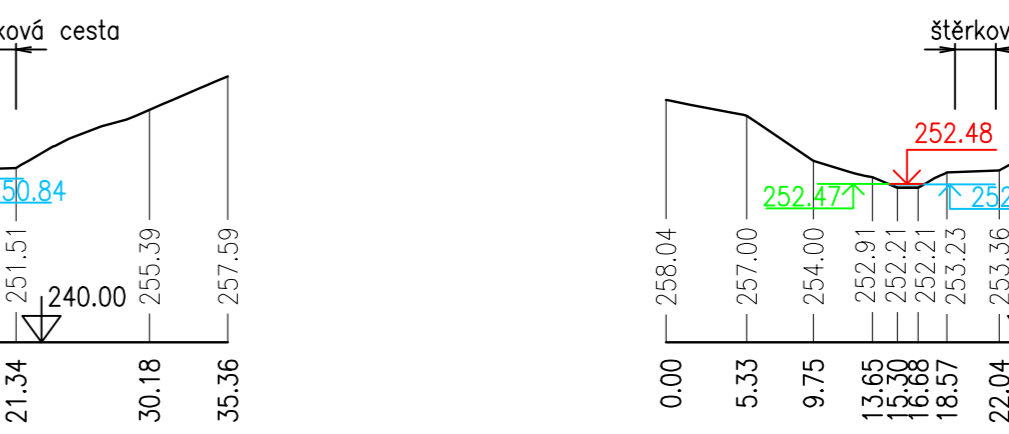
PD6 – km 0.04493



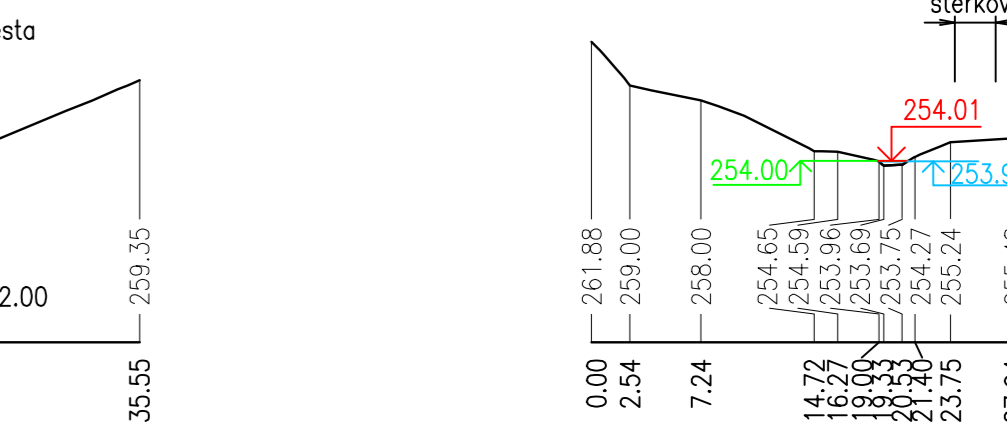
PD7 – km 0.06464



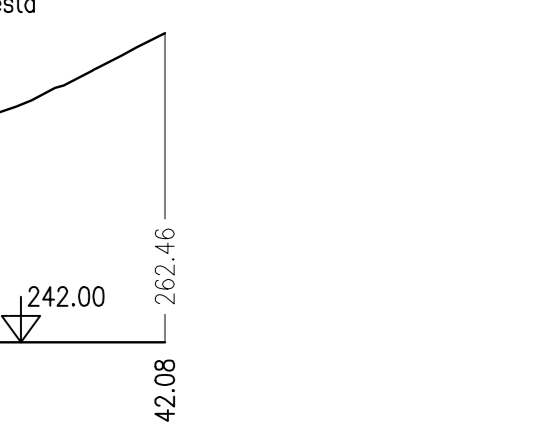
PD8 – km 0.08475



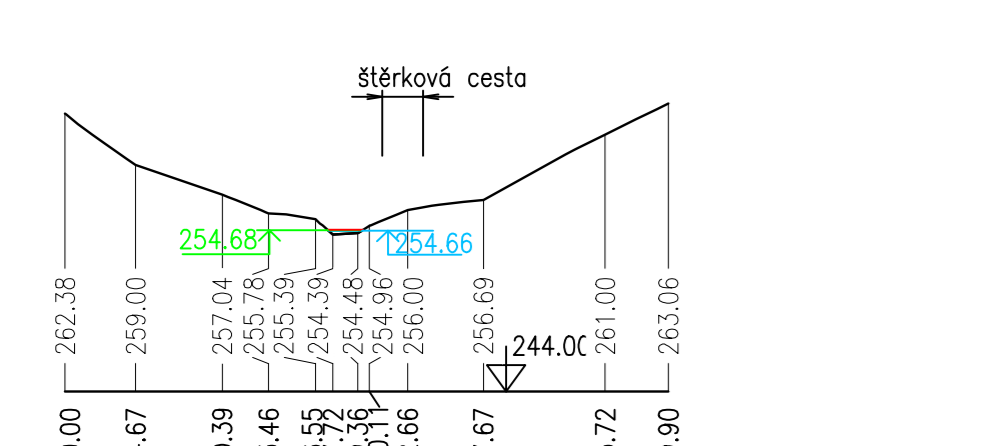
PD9 – km 0.11311



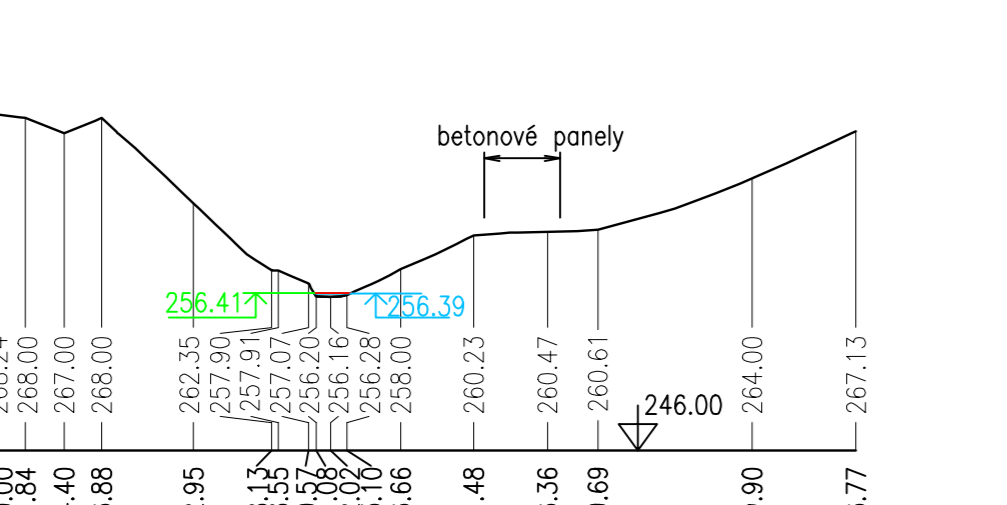
PD10 – km 0.13540



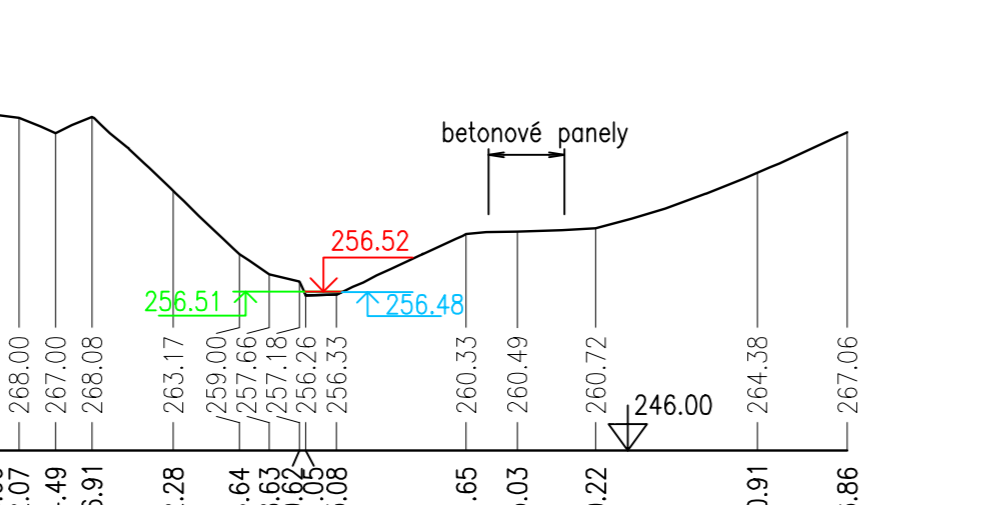
PD11 – km 0.15081



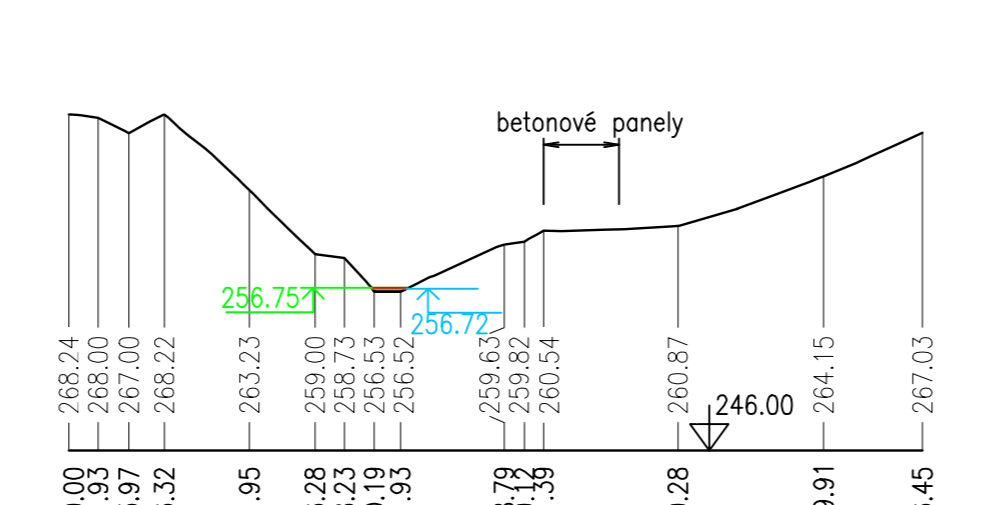
PD12 – km 0.17691



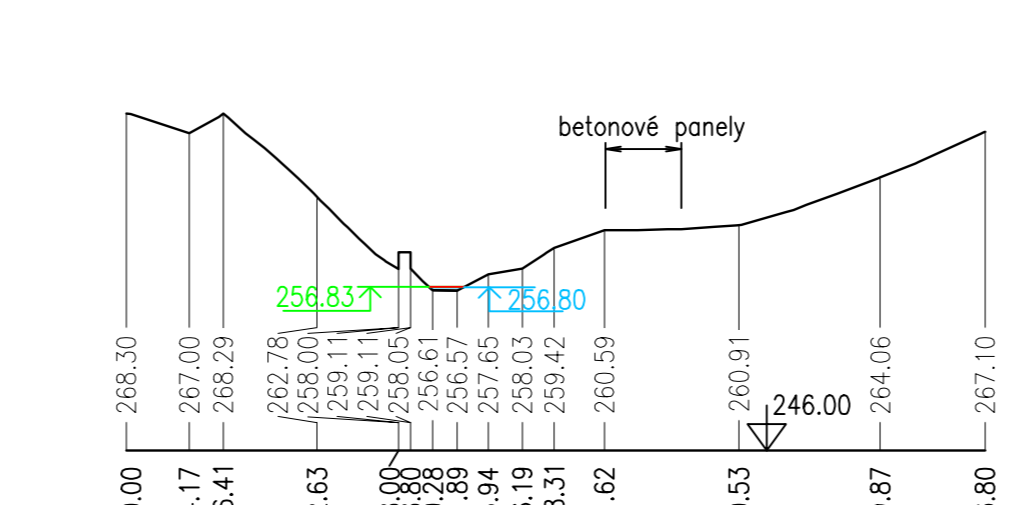
PD13 – km 0.17996



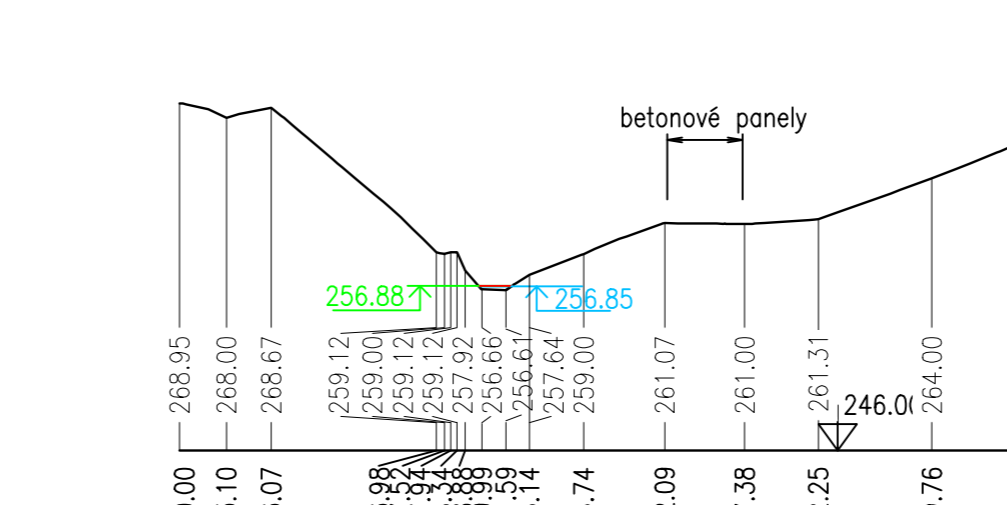
PD14 – km 0.17996




PD15 – km 0.18049



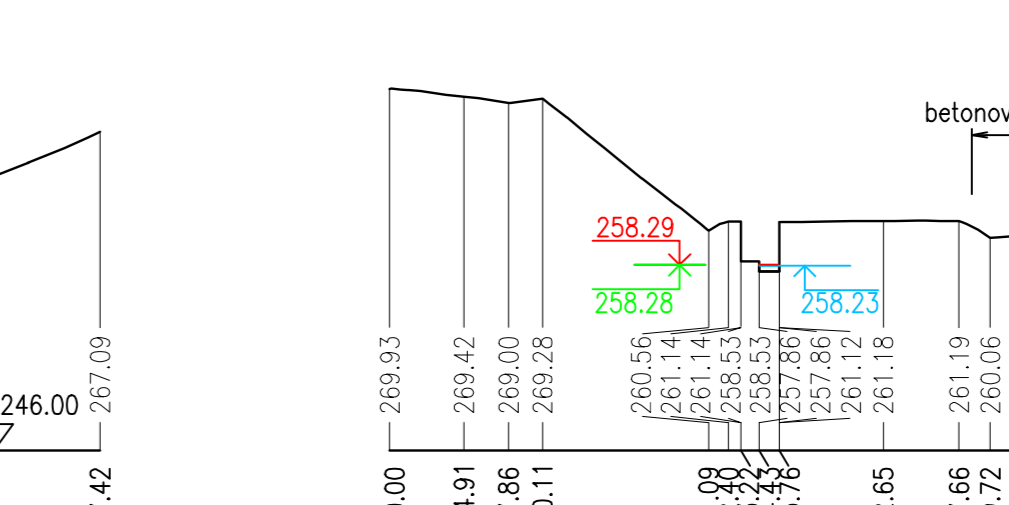
PD16 – km 0.18495




PD17 – km 0.18559



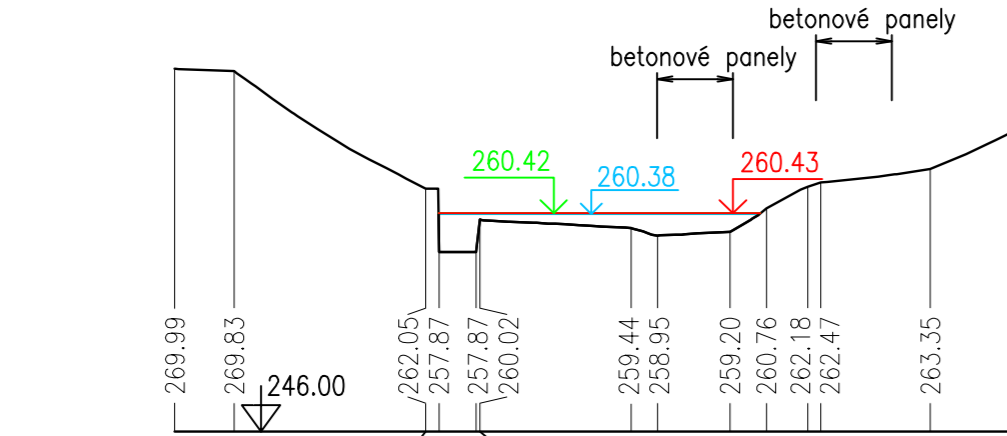
PD18 – km 0.19218



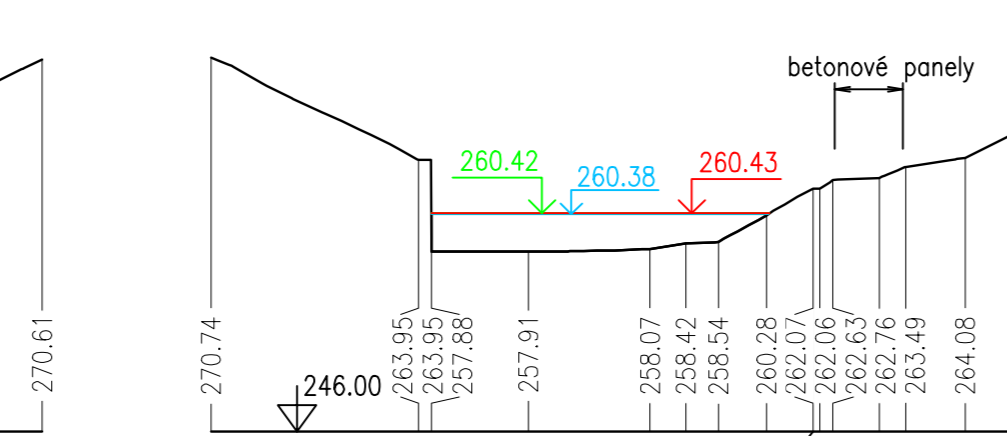
PD19 – km 0.19459



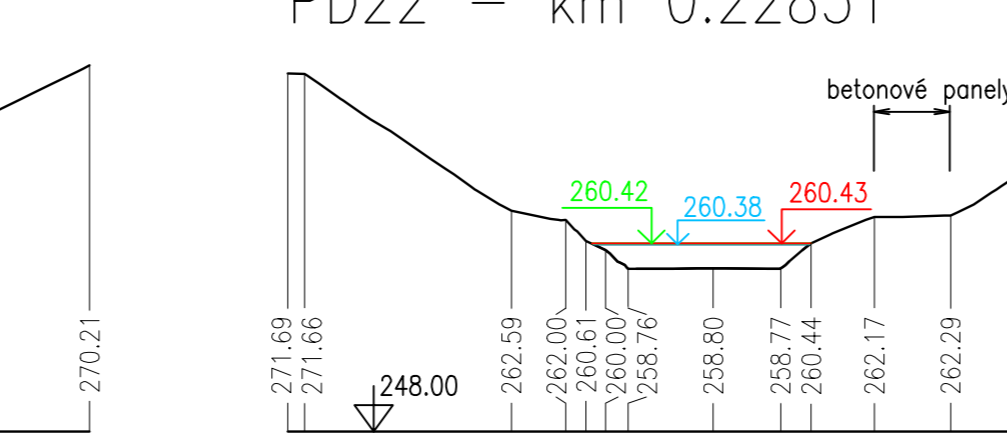
PD20 – km 0.19930



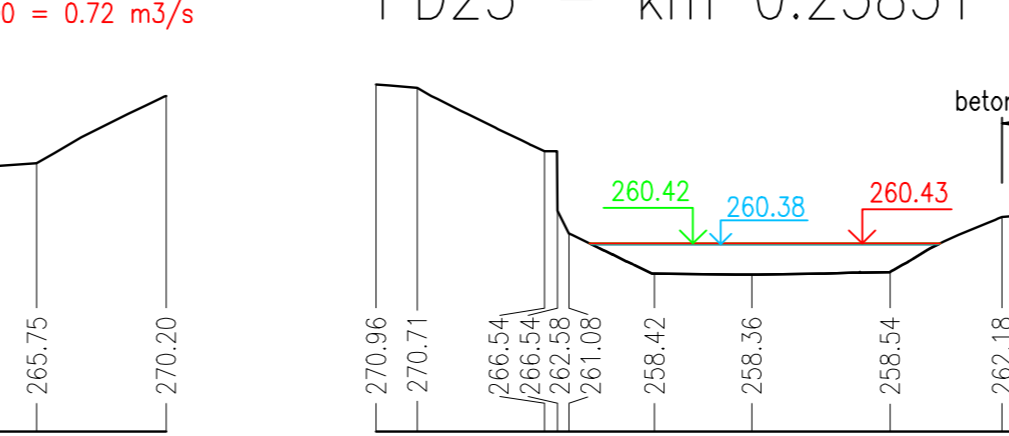
PD21 – km 0.20411



PD22 – km 0.22851



PD23 – km 0.23851



LEGENDA

- HLADINA Q5
- HLADINA Q20
- HLADINA Q100

Souřadnicový systém JTSK, výškový systém Bp

<p>PROJEKTOVA A INŽENÝRSKÁ A S</p>		Sokolovská 164/5A, 186 00 Praha 8 - Karlín tel. +420 221 873 111, fax. +420 221 873 247 www.d-plus.cz d-plus@d-plus.cz	
Hlavní inženýr projektu: Ing. Jindřich SLÁMA, Ph.D.	Odpovědný projektant: Ing. Jindřich SLÁMA, Ph.D.	Vypracoval: Ing. David JANÍKOVIČ	Datum: 09/2016
MÚ (OÚ): Praha	Kraj: Hl. m. Praha	Stupeň: GENEREL	Číslo zakázky: 3697/2016
Investor: Odbor ochrany prostředí Magistrátu hl. m. Prahy	Zakázka: GENEREL ZÁTÍŠSKÉHO POTOKA A JEHO PŘÍTOKŮ	Měřítko: 1 : 500 / 500	Počet formátů A4: 7
Obsah: 10.1 Zátíšský potok: km 1.480 – 2.950 (PZ126 - PZ300); Dvorecký potok: km 0.000 - 0.239 (PD1 - PD23) Dvorecký potok: km 0.000 - 0.239 (PD1 - PD23)	10. Příčné údolní profily	Číslo přílohy: 10.1.4	Revize: -